

NOTICE!!

These documents have been scanned!

Do not place un-scanned documents beneath this notice!

Do not remove this notice from this file!

GPO Jacket No. 560-102
Print Order 61540
Rise Business Services, LLC
Job=AZ15 6/6/2019



Box Number= AZ15122



Claim Begin-End: AMC357903-AMC357904

1 Initial Receipt



AZ15122-3 AMC357873-AMC358493

**United States Department of the Interior
Bureau of Land Management**

BUSINESS & SUPPORT SVCS DIV
222 N CENTRAL AVE
PHOENIX, AZ 85004 -2203
Phone: (602) 417-9200

Receipt

No: 710743

Transaction #: 739693
Date of Transaction: 07/11/2003
CUSTOMER: RUSSELL CORN 8425 DESERT STEPPES TUCSON,AZ 85710

LINE #	QTY	DESCRIPTION	REMARKS	UNIT PRICE	TOTAL
1	1.00	LOCATABLE MINERALS / MINING CLAIMS-NOT NEW-UNADJUD,ONE AUTH NO. ONLY / MINING CLAIM MONEY RECEIVED (455) CASES: AMC357903/\$200.00	MAINT 2004 (2)	- n/a -	200.00
TOTAL:					\$200.00

PAYMENT INFORMATION					
1	AMOUNT:	\$200.00	POSTMARKED:	07/09/2003	
	TYPE:	CHECK	RECEIVED:	07/11/2003	
	CHECK NO:	0209			
	NAME:	CORN, RUSSELL M 8425 DESERT STEPPES TUCSON AZ 85710			

REMARKS

This receipt was generated by the automated BLM Collections and Billing System and is a paper representation of a portion of the official electronic record contained therein.

Amc 357903 Closed 9/1/04

**United States Department of the Interior
Bureau of Land Management**

BUSINESS & SUPPORT SVCS DIV
222 N CENTRAL AVE
PHOENIX, AZ 85004 -2203
Phone: (602) 417-9200

Receipt	
No:	684808

Transaction #: 713179
Date of Transaction: 05/22/2003

ENTERED INTO COMPUTER
R 6/3/03

CUSTOMER:	RUSSEL M CORN 8425 DESERT STEPPES TUCSON,AZ 85710
------------------	---------------------------------------------------------

LINE #	QTY	DESCRIPTION	REMARKS	UNIT PRICE	TOTAL
1	2.00	LOCATABLE MINERALS / MINING CLAIMS-NEW, UNADJUDI, ONE OR MORE AUTH NO'S / NEW MINING CLAIM LOCATION FEE \$25(1993) CASES: AMC357903/\$25.00, AMC357904/\$25.00		- n/a -	50.00
2	2.00	LOCATABLE MINERALS / MINING CLAIMS-NEW, UNADJUDI, ONE OR MORE AUTH NO'S / NEW MINING CLAIM SVC CHG \$10 (1930) CASES: AMC357903/\$10.00, AMC357904/\$10.00		- n/a -	20.00
3	2.00	LOCATABLE MINERALS / MINING CLAIMS-NEW, UNADJUDI, ONE OR MORE AUTH NO'S / NEW MINING CLM MAINT FEE \$100(1993) CASES: AMC357903/\$100.00, AMC357904/\$100.00		- n/a -	200.00
TOTAL:					\$270.00

PAYMENT INFORMATION			
1	AMOUNT:	\$270.00	POSTMARKED: 05/20/2003
	TYPE:	CHECK	RECEIVED: 05/22/2003
	CHECK NO:	0198	
	NAME:	CORN, RUSSELL M 8425 DESERT STEPPES TUCSON AZ 85710	

REMARKS

This receipt was generated by the automated BLM Collections and Billing System and is a paper representation of a portion of the official electronic record contained therein.

NOTICE!!

These documents have been scanned!

Do not place un-scanned documents beneath this notice!

Do not remove this notice from this file!

GPO Jacket No. 560-102
Print Order 61540
Rise Business Services, LLC
Job=AZ15 6/6/2019



Box Number= AZ15122



Claim Begin-End: AMC357903-AMC357904

2 Correspondence



AZ15122-3

AMC357873-AMC358493

CORN MAKELA & RUSSELL

14623 E. Circle Q Ranch Pl.
Vail, Arizona 85730
(520) 975-2187

355089
357903
360745
367729
368421
371758
372859
375921
376435
382128
383482
391891
398860
399337
399806
399846

Date: 15 August 2015

To: Bureau of Land Management
Arizona State Office
One North Central Avenue, Suite 800
Phoenix, AZ 85004-4427

Subject: Address Change for Brian F Corn and Russell M Corn Claims

Please change the address for Brian F Corn and Russell M Corn listed on the claims listed in the attached pages to:

14623 E. Circle Q Ranch Pl.
Vail, AZ
85641

Thank you,



Steve Corn
CM&R Managing Partner
stevencorn@aol.com

RECEIVED
BLM AZ STATE OFFICE
2015 AUG 20 P 4: 52
PHOENIX, ARIZONA

CORN MAKELA & RUSSELL

14623 E. Circle Q Ranch Pl.
Vail, Arizona 85730
(520) 975-2187

Admin State: AZ
Geo State: AZ

CORN BRIAN F
8425 E DESERT STEPPES DR
TUCSON, AZ 85710-4207

CUSTOMER ID: 16326

<u>Serial No.</u>	<u>Claim Name/Num</u>	<u>Lead Serial No.</u>	<u>Dispositio</u>
AMC355089	COPR NO 2	<u>AMC355089</u>	ACTIVE
AMC355090	COPR NO 34	<u>AMC355089</u>	ACTIVE
AMC357904	WAY NO. 7	<u>AMC357903</u>	ACTIVE
AMC360745	WAY NO. 100	<u>AMC360745</u>	ACTIVE
AMC367729	BUKET NO 3	<u>AMC367729</u>	ACTIVE
AMC367730	BUKET NO 4	<u>AMC367729</u>	ACTIVE
AMC368421	AL 8	<u>AMC368421</u>	ACTIVE
AMC368422	AL 21	<u>AMC368421</u>	ACTIVE
AMC371758	BUKET NO. 1	<u>AMC371758</u>	ACTIVE
AMC371759	BUKET NO. 2	<u>AMC371758</u>	ACTIVE
AMC371760	BUKET NO. 7	<u>AMC371758</u>	ACTIVE
AMC371761	BUKET NO. 8	<u>AMC371758</u>	ACTIVE
AMC372859	COPR 8	<u>AMC372859</u>	ACTIVE
AMC372860	COPR 10	<u>AMC372859</u>	ACTIVE
AMC372861	COPR 32	<u>AMC372859</u>	ACTIVE
AMC372862	COPR 33	<u>AMC372859</u>	ACTIVE
AMC375921	COPR 1	<u>AMC375921</u>	ACTIVE
AMC375922	COPR 3	<u>AMC375921</u>	ACTIVE
AMC375923	COPR 4	<u>AMC375921</u>	ACTIVE
AMC375924	COPR 5	<u>AMC375921</u>	ACTIVE
AMC375925	COPR 6	<u>AMC375921</u>	ACTIVE
AMC375926	COPR 7	<u>AMC375921</u>	ACTIVE
AMC375927	COPR 9	<u>AMC375921</u>	ACTIVE
AMC375928	COPR 11	<u>AMC375921</u>	ACTIVE
AMC375929	COPR 12	<u>AMC375921</u>	ACTIVE
AMC375930	COPR 13	<u>AMC375921</u>	ACTIVE
AMC375931	COPR 35	<u>AMC375921</u>	ACTIVE
AMC375932	COPR 36	<u>AMC375921</u>	ACTIVE
AMC376435	AL 22	<u>AMC376435</u>	ACTIVE
AMC376436	AL 7	<u>AMC376435</u>	ACTIVE
AMC382128	JUL 27	<u>AMC382128</u>	ACTIVE
AMC382328	ZIP 28	<u>AMC382328</u>	ACTIVE
AMC382329	ZIP 36	<u>AMC382328</u>	ACTIVE
AMC383482	HILL 5	<u>AMC383482</u>	ACTIVE
AMC383483	HILL 44	<u>AMC383482</u>	ACTIVE
AMC391891	AL 41	<u>AMC391891</u>	ACTIVE
AMC391892	AL 42	<u>AMC391891</u>	ACTIVE
AMC391893	AL 51	<u>AMC391891</u>	ACTIVE
AMC398860	ZIP 23	<u>AMC398860</u>	ACTIVE
AMC398861	ZIP 24	<u>AMC398860</u>	ACTIVE
AMC398862	ZIP 25	<u>AMC398860</u>	ACTIVE
AMC398863	ZIP 26	<u>AMC398860</u>	ACTIVE
AMC398864	ZIP 27	<u>AMC398860</u>	ACTIVE

PHOENIX, ARIZONA

2015 AUG 20 P 4: 52

RECEIVED
BLM AZ STATE OFFICE

CORN MAKELA & RUSSELL

14623 E. Circle Q Ranch Pl.
Vail, Arizona 85730
(520) 975-2187

Brian F Corn Claims (continued)

<u>Serial No.</u>	<u>Claim Name/Numl</u>	<u>Lead Serial No.</u>	<u>Dispositio</u>
AMC398865	ZIP 29	<u>AMC398860</u>	ACTIVE
AMC398866	ZIP 30	<u>AMC398860</u>	ACTIVE
AMC398867	ZIP 31	<u>AMC398860</u>	ACTIVE
AMC398868	ZIP 32	<u>AMC398860</u>	ACTIVE
AMC398869	ZIP 33	<u>AMC398860</u>	ACTIVE
AMC398870	ZIP 34	<u>AMC398860</u>	ACTIVE
AMC398871	ZIP 35	<u>AMC398860</u>	ACTIVE
AMC398872	ZIP 37	<u>AMC398860</u>	ACTIVE
AMC398873	ZIP 38	<u>AMC398860</u>	ACTIVE
AMC398874	ZIP 39	<u>AMC398860</u>	ACTIVE
AMC398875	ZIP 40	<u>AMC398860</u>	ACTIVE
AMC398876	ZIP 41	<u>AMC398860</u>	ACTIVE
AMC398877	ZIP 42	<u>AMC398860</u>	ACTIVE
AMC399337	ZIP 1	<u>AMC399337</u>	ACTIVE
AMC399338	ZIP 2	<u>AMC399337</u>	ACTIVE
AMC399339	ZIP 3	<u>AMC399337</u>	ACTIVE
AMC399340	ZIP 4	<u>AMC399337</u>	ACTIVE
AMC399341	ZIP 5	<u>AMC399337</u>	ACTIVE
AMC399342	ZIP 6	<u>AMC399337</u>	ACTIVE
AMC399343	ZIP 7	<u>AMC399337</u>	ACTIVE
AMC399344	ZIP 8	<u>AMC399337</u>	ACTIVE
AMC399345	ZIP 9	<u>AMC399337</u>	ACTIVE
AMC399346	ZIP 10	<u>AMC399337</u>	ACTIVE
AMC399347	ZIP 11	<u>AMC399337</u>	ACTIVE
AMC399348	ZIP 12	<u>AMC399337</u>	ACTIVE
AMC399349	ZIP 13	<u>AMC399337</u>	ACTIVE
AMC399350	ZIP 14	<u>AMC399337</u>	ACTIVE
AMC399806	ZIP 15	<u>AMC399806</u>	ACTIVE
AMC399807	ZIP 16	<u>AMC399806</u>	ACTIVE
AMC399808	ZIP 43	<u>AMC399806</u>	ACTIVE
AMC399809	ZIP 44	<u>AMC399806</u>	ACTIVE
AMC399810	ZIP 45	<u>AMC399806</u>	ACTIVE
AMC399811	ZIP 46	<u>AMC399806</u>	ACTIVE
AMC399812	ZIP 47	<u>AMC399806</u>	ACTIVE
AMC399813	ZIP 48	<u>AMC399806</u>	ACTIVE
AMC399846	ZIP 55	<u>AMC399846</u>	ACTIVE
AMC399847	ZIP 56	<u>AMC399846</u>	ACTIVE
AMC399848	ZIP 57	<u>AMC399846</u>	ACTIVE
AMC399849	ZIP 58	<u>AMC399846</u>	ACTIVE
AMC399850	ZIP 59	<u>AMC399846</u>	ACTIVE
AMC399851	ZIP 60	<u>AMC399846</u>	ACTIVE

Number of ACTIVE cases: 84

RECEIVED
BLM AZ STATE OFFICE
2015 AUG 20 P 4: 52
PHOENIX, ARIZONA

CORN MAKELA & RUSSELL

14623 E. Circle Q Ranch Pl.
Vail, Arizona 85730
(520) 975-2187

CORN RUSSELL M
8425 E DESERT STEPPES DR
TUCSON, AZ 85710-4207

CUSTOMER ID: 16369

<u>Serial No.</u>	<u>Claim Name/Num</u>	<u>Lead Serial No.</u>	<u>Dispositio</u>
AMC355089	COPR NO 2	<u>AMC355089</u>	ACTIVE

<u>Serial No.</u>	<u>Claim Name/Num</u>	<u>Lead Serial No.</u>	<u>Dispositio</u>
AMC355090	COPR NO 34	<u>AMC355089</u>	ACTIVE
AMC367729	BUKET NO 3	<u>AMC367729</u>	ACTIVE
AMC367730	BUKET NO 4	<u>AMC367729</u>	ACTIVE
AMC371758	BUKET NO. 1	<u>AMC371758</u>	ACTIVE
AMC371759	BUKET NO. 2	<u>AMC371758</u>	ACTIVE
AMC371760	BUKET NO. 7	<u>AMC371758</u>	ACTIVE
AMC371761	BUKET NO. 8	<u>AMC371758</u>	ACTIVE
AMC372859	COPR 8	<u>AMC372859</u>	ACTIVE
AMC372860	COPR 10	<u>AMC372859</u>	ACTIVE
AMC372861	COPR 32	<u>AMC372859</u>	ACTIVE
AMC372862	COPR 33	<u>AMC372859</u>	ACTIVE
AMC375921	COPR 1	<u>AMC375921</u>	ACTIVE
AMC375922	COPR 3	<u>AMC375921</u>	ACTIVE
AMC375923	COPR 4	<u>AMC375921</u>	ACTIVE
AMC375924	COPR 5	<u>AMC375921</u>	ACTIVE
AMC375925	COPR 6	<u>AMC375921</u>	ACTIVE
AMC375926	COPR 7	<u>AMC375921</u>	ACTIVE
AMC375927	COPR 9	<u>AMC375921</u>	ACTIVE
AMC375928	COPR 11	<u>AMC375921</u>	ACTIVE
AMC375929	COPR 12	<u>AMC375921</u>	ACTIVE
AMC375930	COPR 13	<u>AMC375921</u>	ACTIVE
AMC375931	COPR 35	<u>AMC375921</u>	ACTIVE
AMC375932	COPR 36	<u>AMC375921</u>	ACTIVE
AMC382128	JUL 27	<u>AMC382128</u>	ACTIVE
AMC382328	ZIP 28	<u>AMC382328</u>	ACTIVE
AMC382329	ZIP 36	<u>AMC382328</u>	ACTIVE
AMC383482	HILL 5	<u>AMC383482</u>	ACTIVE
AMC383483	HILL 44	<u>AMC383482</u>	ACTIVE
AMC391891	AL 41	<u>AMC391891</u>	ACTIVE
AMC391892	AL 42	<u>AMC391891</u>	ACTIVE
AMC391893	AL 51	<u>AMC391891</u>	ACTIVE
AMC398860	ZIP 23	<u>AMC398860</u>	ACTIVE
AMC398861	ZIP 24	<u>AMC398860</u>	ACTIVE
AMC398862	ZIP 25	<u>AMC398860</u>	ACTIVE
AMC398863	ZIP 26	<u>AMC398860</u>	ACTIVE
AMC398864	ZIP 27	<u>AMC398860</u>	ACTIVE
AMC398865	ZIP 29	<u>AMC398860</u>	ACTIVE
AMC398866	ZIP 30	<u>AMC398860</u>	ACTIVE
AMC398867	ZIP 31	<u>AMC398860</u>	ACTIVE
AMC398868	ZIP 32	<u>AMC398860</u>	ACTIVE
AMC398869	ZIP 33	<u>AMC398860</u>	ACTIVE
AMC398870	ZIP 34	<u>AMC398860</u>	ACTIVE
AMC398871	ZIP 35	<u>AMC398860</u>	ACTIVE
AMC398872	ZIP 37	<u>AMC398860</u>	ACTIVE
AMC398873	ZIP 38	<u>AMC398860</u>	ACTIVE
AMC398874	ZIP 39	<u>AMC398860</u>	ACTIVE
AMC398875	ZIP 40	<u>AMC398860</u>	ACTIVE
AMC398876	ZIP 41	<u>AMC398860</u>	ACTIVE

RECEIVED
BLM AZ STATE OFFICE
2015 AUG 20 P 4: 52
PHOENIX, ARIZONA

CORN MAKELA & RUSSELL

14623 E. Circle Q Ranch Pl.
Vail, Arizona 85730
(520) 975-2187

Russell M Corn Claims (continued)

<u>Serial No.</u>	<u>Claim Name/Num</u>	<u>Lead Serial No.</u>	<u>Dispositio</u>
AMC398877	ZIP 42	<u>AMC398860</u>	ACTIVE
AMC399337	ZIP 1	<u>AMC399337</u>	ACTIVE
AMC399338	ZIP 2	<u>AMC399337</u>	ACTIVE
AMC399339	ZIP 3	<u>AMC399337</u>	ACTIVE
AMC399340	ZIP 4	<u>AMC399337</u>	ACTIVE
AMC399341	ZIP 5	<u>AMC399337</u>	ACTIVE
AMC399342	ZIP 6	<u>AMC399337</u>	ACTIVE
AMC399343	ZIP 7	<u>AMC399337</u>	ACTIVE
AMC399344	ZIP 8	<u>AMC399337</u>	ACTIVE
AMC399345	ZIP 9	<u>AMC399337</u>	ACTIVE
AMC399346	ZIP 10	<u>AMC399337</u>	ACTIVE
AMC399347	ZIP 11	<u>AMC399337</u>	ACTIVE
AMC399348	ZIP 12	<u>AMC399337</u>	ACTIVE
AMC399349	ZIP 13	<u>AMC399337</u>	ACTIVE
AMC399350	ZIP 14	<u>AMC399337</u>	ACTIVE
AMC399806	ZIP 15	<u>AMC399806</u>	ACTIVE
AMC399807	ZIP 16	<u>AMC399806</u>	ACTIVE
AMC399808	ZIP 43	<u>AMC399806</u>	ACTIVE
AMC399809	ZIP 44	<u>AMC399806</u>	ACTIVE
AMC399810	ZIP 45	<u>AMC399806</u>	ACTIVE
AMC399811	ZIP 46	<u>AMC399806</u>	ACTIVE
AMC399812	ZIP 47	<u>AMC399806</u>	ACTIVE
AMC399813	ZIP 48	<u>AMC399806</u>	ACTIVE
AMC399846	ZIP 55	<u>AMC399846</u>	ACTIVE
AMC399847	ZIP 56	<u>AMC399846</u>	ACTIVE
AMC399848	ZIP 57	<u>AMC399846</u>	ACTIVE
AMC399849	ZIP 58	<u>AMC399846</u>	ACTIVE
AMC399850	ZIP 59	<u>AMC399846</u>	ACTIVE
AMC399851	ZIP 60	<u>AMC399846</u>	ACTIVE

Number of ACTIVE cases: 78

RECEIVED
BLM A7 STATE OFFICE
2015 AUG 20 P 4: 52
PHOENIX, ARIZONA

Steve & Jenny Corn
14623 East Circle Q Ranch Place
Vail, Arizona 85641

PHOENIX
AZ 852
17 AUG '15
PH 5 L

\$0.71⁹
US POSTAGE
FIRST-CLASS



071S00952684
85730
000001803

RECEIVED
P.M. AZ STATE OFFICE

2015 AUG 20 P 4: 52

PHOENIX, ARIZONA

Bureau of Land Management
Arizona State Office
One North Central Avenue, Suite 800
Phoenix, AZ 85004-4427

FIRST CLASS LETTER



United States Department of the Interior

BUREAU OF LAND MANAGEMENT

Arizona State Office
222 North Central Avenue
Phoenix, AZ 85004
www.az.blm.gov



In Reply Refer To:
3800 (933) AB
AMC357903

April 26, 2005

CERTIFIED MAIL - RETURN RECEIPT REQUESTED

DECISION

CORN BRIAN F
8425 E DESERT STEPPES DR
TUCSON, AZ 85710

: This decision affects those claims shown
: in the block below:
:

AMC357903
WAY NO. 101

MINING CLAIMS DECLARED FORFEITED

The mining claims listed above have been declared forfeited for failure to file the required maintenance fee payment or small miner's maintenance fee waiver (waiver).

Claimants are required to pay an annual non-refundable maintenance fee of \$125, or submit a waiver, on or before September 1 of each year. These requirements were established by 30 U.S.C. 28-f-k, as amended, and 43 Code of Federal Regulations (CFR) 3834 and 3835.

Our records do not show receipt of a maintenance fee payment, or waiver received on or before September 1, 2004, for the 2005 assessment year, for the claims listed above. Therefore, the claims are forfeited.

You are required to reclaim all areas disturbed by your activities on lands encompassed by your mining claim(s) and/or site(s). After you complete the reclamation, you must notify the authorized officer of the appropriate surface managing agency so that the authorized officer may conduct a final site inspection and determine whether you may be released from liability. If you fail to reclaim the land to the satisfaction of the authorized officer, the surface management agency may cite you for noncompliance under its surface management regulations.

SENDER: COMPLETE THIS SECTION

- Complete items 1, 2, and 3. Also complete item 4 if Restricted Delivery is desired.
- Print your name and address on the reverse so that we can return the card to you.
- Attach this card to the back of the mailpiece, or on the front if space permits.

1. Article Addressed to:

**CORN BRIAN F
8425 E DESERT STEPPES DR
TUCSON, AZ 85710
AB AMC357903**

2. Article Number

(Transfer from service label)

7002 0860 0005 5121 3998

PS Form 3811, August 2001

Domestic Return Receipt

102595-02-M-1540

COMPLETE THIS SECTION ON DELIVERY

A. Signature

X


 Agent AddresseeB. Received by (*Printed Name*)

C. Date of Delivery


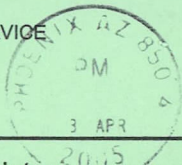
4-22

 D. Is delivery address different from item 1? Yes
 If YES, enter delivery address below: No

3. Service Type

 Certified Mail Express Mail Registered Return Receipt for Merchandise Insured Mail C.O.D.4. Restricted Delivery? (*Extra Fee*) Yes

UNITED STATES POSTAL SERVICE



First-Class Mail
Postage & Fees Paid
USPS
Permit No. G-10

- Sender: Please print your name, address, and ZIP+4 in this box •

BUREAU OF LAND MANAGEMENT


ARIZONA STATE OFFICE

222 NORTH CENTRAL AVENUE

PHOENIX, AZ 85004-2203

933 AZ

LAND MANAGEMENT
BUREAU OF



7 07

For land administered by the Bureau of Land Management (BLM), if you fail to reclaim the land to the satisfaction of the authorized officer as required in 43 CFR Subpart 3809, BLM will issue an order of noncompliance under 43 CFR 3809.601(a). If you fail to comply with the noncompliance order, BLM may take further action under 43 CFR 3809.604. Failure to conduct reclamation is a prohibited act that may subject you to criminal penalties. See 43 CFR 3809.605(h) and 43 CFR 3809.700.

This decision may be appealed to the Interior Board of Land Appeals, Office of the Secretary, in accordance with the regulations contained in 43 CFR, Part 4 and the enclosed Form 1842-1. If an appeal is taken, your notice of appeal must be filed in this office (at the above address) within 30 days from receipt of this decision. The appellant has the burden of showing that the decision appealed from is in error.

If you wish to file a petition pursuant to regulation 43 CFR 4.21 (58 FR 4939, January 19, 1993) for a stay of the effectiveness of this decision during the time that your appeal is being reviewed by the Board, the petition for a stay must accompany your notice of appeal. A petition for a stay is required to show sufficient justification based on the standards listed below. Copies of the notice of appeal and petition for a stay **must** also be submitted to each party named in this decision and to the Interior Board of Land Appeals and to the appropriate Office of the Solicitor (see 43 CFR 4.413) at the same time the original documents are filed with this office. If you request a stay, you have the burden of proof to demonstrate that a stay should be granted.

Standards for Obtaining a Stay

Except as otherwise provided by law or other pertinent regulation, a petition for a stay of a decision pending appeal shall show sufficient justification based on the following standards:

- (1) The relative harm to the parties if the stay is granted or denied,
- (2) The likelihood of the appellant's success on the merits,
- (3) The likelihood of immediate and irreparable harm if the stay is not granted, and
- (4) Whether the public interest favors granting the stay.

Please include your AMC serial number(s) on all correspondence. If additional information is required, please call Amy Bunda at 602-417-9334.



Ivy J. Garcia
Group Administrator,
Lands/Minerals Adjudication and Withdrawals

Enclosure: Appeal Form 1842-1

NOTICE!!

These documents have been scanned!

Do not place un-scanned documents beneath this notice!

Do not remove this notice from this file!

GPO Jacket No. 560-102
Print Order 61540
Rise Business Services, LLC
Job=AZ15 6/6/2019



Box Number= AZ15122



Claim Begin-End: AMC357903-AMC357904

3 Transfers



AZ15122-3

AMC357873-AMC358493

**NO
DOCUMENTS
FOUND**

NO DOCUMENTS FOUND
NO DOCUMENTS FOUND

NOTICE!!

These documents have been scanned!

Do not place un-scanned documents beneath this notice!

Do not remove this notice from this file!

GPO Jacket No. 560-102
Print Order 61540
Rise Business Services, LLC
Job=AZ15 6/6/2019



Box Number= AZ15122



Claim Begin-End: AMC357903-AMC357904

4 Annual Filings



AZ15122-3

AMC357873-AMC358493

MRN MAKELA & RUSSELL

14623 E. Circle Q Ranch Pl.
Vail, Arizona 85730
(520) 975-2187

360745
383482

399846

355089

372859

375921

382328

398860

PHOENIX, ARIZONA

2018 JUL 11 P 2:39

RECEIVED
BLM AZ STATE OFFICE

368421
376435
391891
357903

Date: 9 June 2018

To: Bureau of Land Management
Arizona State Office
One North Central Avenue, Suite 800
Phoenix, AZ 85004-4427

Subject: Maintenance Fee Payment for FY 2019 – AL, WAY, HILL, COPR, and ZIP Claims

Enclosed are checks and maintenance fee payment forms for the subject claims. Summaries of these payments are shown in the table below.

399337

399806

(13)

# OF CLAIMS	CLAIM GROUP	CHECK TOTAL	CHECK NUMBER
7	AL	\$1,085.00	
2	WAY	\$310.00	
2	HILL	\$310.00	
18	COPR	\$2,790.00	
38	ZIP	\$5,890.00	
TOTAL CLAIMS = 67		\$10,385	

Please return a date stamped copies of the forms as receipt of these payments.

Thank you,

Steve Corn

4210361

Steve Corn
CM&R Managing Partner
stevencorn@aol.com

ENTERED
JUL 18 2018
BY: RAM

AL Claims

MAINTENANCE FEE PAYMENT

Claimant Name: Steve Corn
 Address: 14623 E. Circle Q Ranch Pl
 City: Vail State: AZ Zip: 85641
 Telephone: 520-975-2187
 E-mail address: stevencorn@aol.com
 Signature: *Steve Corn*

Check here if this is a change of address.

RECEIVED BLM AZ STATE OFFICE 2018 JUL 11 P 2:39 PHOENIX, ARIZONA	BLM Date Stamp
---------------------------------------------------------------------------	----------------------

LINE NO.	AMC NUMBER	CLAIM/SITE NAME	COUNTY RECORDER DATA (If available)	TWP	RNG	SEC
1	368421 ⁷	AL 8				
2	368422 _J	AL 21				
3	376435 ⁷	AL 22				
4	376436 _J	AL 7				
5	391891 ⁷	AL 41				
6	391892	AL 42				
7	391893 _J	AL 51				
8						
9						
10						

List additional claims on Form MCF114.

Bureau of Land Management
Arizona State Office
www.blm.gov/az/

No. of Claims: _____ x \$155 = _____ Check No: _____ Init. _____ Receipt No.: _____ For BLM Use Only

Form: MCF112
 Revised July 2009

This form is available from the Arizona Department of Mines and Mineral Resources and may be reproduced.

WAY Claims

MAINTENANCE FEE PAYMENT

Claimant Name: Steve Corn

Address: 14623 E. Circle Q Ranch Pl

City: Vail State: AZ Zip: 85641

Telephone: 520-975-2187

E-mail address: stevencorn@aol.com

Signature: *Steve Corn*

Check here if this is a change of address.

BLM Date Stamp	RECEIVED BLM AZ STATE OFFICE 2010 JUL 11 P 2:39 PHOENIX, ARIZONA
----------------------	---------------------------------------------------------------------------

LINE NO.	AMC NUMBER	CLAIM/SITE NAME	COUNTY RECORDER DATA (If available)	TWP	RNG	SEC
1	357904 ←	WAY 7				
2	360745 ←	WAY 100				
3						
4						
5						
6						
7						
8						
9						
10						

List additional claims on Form MCF114.

Bureau of Land Management
Arizona State Office
www.blm.gov/az/

No. of Claims: _____ x \$155 = _____ Check No: _____ Init. _____ Receipt No.: _____ For BLM Use Only

Form: MCF112
Revised July 2009

This form is available from the **Arizona Department of Mines and Mineral Resources** and may be reproduced.

HILL Claims

MAINTENANCE FEE PAYMENT

Claimant Name: Steve Corn

Address: 14623 E. Circle Q Ranch Pl

City: Vail State: AZ Zip: 85641

Telephone: 520-975-2187

E-mail address: stevencorn@aol.com

Signature: Steve Corn

Check here if this is a change of address.

BLM Date Stamp	RECEIVED BLM AZ STATE OFFICE 2010 JUL 11 P 2:39 PHOENIX, ARIZONA
----------------------	---------------------------------------------------------------------------

LINE NO.	AMC NUMBER	CLAIM/SITE NAME	COUNTY RECORDER DATA (If available)	TWP	RNG	SEC
1	383482 ⁷	HILL 5				
2	383483 ₇	HILL 44				
3						
4						
5						
6						
7						
8						
9						
10						

List additional claims on Form MCF114.

No. of Claims: _____ x \$155 = _____ Check No: _____ Init. _____ Receipt No.: _____ For BLM Use Only

Bureau of Land Management
Arizona State Office
www.blm.gov/az/

Form: MCF112
 Revised July 2009

This form is available from the **Arizona Department of Mines and Mineral Resources** and may be reproduced.

COPR Claims (page 1 of 2)

MAINTENANCE FEE PAYMENT

Claimant Name: Steve Corn
 Address: 14623 E. Circle Q Ranch Pl
 City: Vail State: AZ Zip: 85641
 Telephone: 520-975-2187
 E-mail address: stevencorn@aol.com
 Signature: *Steve Corn*

Check here if this is a change of address.

BLM Date Stamp	RECEIVED BLM AZ STATE OFFICE 2010 JUL 11 P 2:39 PHOENIX, ARIZONA
----------------------	---------------------------------------------------------------------------

LINE NO.	AMC NUMBER	CLAIM/SITE NAME	COUNTY RECORDER DATA (If available)	TWP	RNG	SEC
1	355089 ⁷	COPR 1				
2	355090]	COPR 34				
3	372859 ⁷	COPR 8				
4	372860	COPR 10				
5	372861	COPR 32				
6	372862]	COPR 33				
7	375921 ⁷	COPR 1				
8	375922	COPR 3				
9	375923	COPR 4				
10	375924]	COPR 5				

List additional claims on Form MCF114.

Bureau of Land Management
Arizona State Office
www.blm.gov/az/

No. of Claims: _____ x \$155 = _____ Check No: _____ Init. _____ Receipt No.: _____ For BLM Use Only

Form: MCF112
 Revised July 2009

COPR Claims (page 2 of 2)

SUPPLEMENTAL ATTACHMENT

May be used with the following forms for listing additional mining claims:

Check One.

- Affidavit of Performance of Annual Work
- Maintenance Fee Payment
- Notice of Intent to Hold Mining Claims
- Notice of Non-Liability for Labor and Materials Furnished

BLM Date Stamp	RECEIVED BLM AZ STATE OFFICE 2018 JUL 11 P 2:50 PHOENIX, ARIZONA
----------------------	---------------------------------------------------------------------------

LINE NO.	AMC NUMBER	CLAIM/SITE NAME	COUNTY RECORDER DATA (If available)	TWP	RNG	SEC
11	375925 7	COPR 6				
12	375926	COPR 7				
13	375927	COPR 9				
14	375928	COPR 11				
15	375929	COPR 12				
16	375930	COPR 13				
17	375931	COPR 35				
18	375932]	COPR 36				

ZIP Claims (page 1 of 3)

MAINTENANCE FEE PAYMENT

Claimant Name: Steve Corn

Address: 14623 E. Circle Q Ranch Pl

City: Vail State: AZ Zip: 85641

Telephone: 520-975-2187

E-mail address: stevencorn@aol.com

Signature: *Steve Corn*

Check here if this is a change of address.

BLM Date Stamp	RECEIVED BLM AZ STATE OFFICE 2010 JUL 11 P 2:50 PHOENIX, ARIZONA
----------------------	---------------------------------------------------------------------------

LINE NO.	AMC NUMBER	CLAIM/SITE NAME	COUNTY RECORDER DATA (If available)	TWP	RNG	SEC
1	382328 ⁷	ZIP 28				
2	382329 ¹	ZIP 36				
3	398860 ⁷	ZIP 23				
4	398861	ZIP 24				
5	398862	ZIP 25				
6	398863	ZIP 26				
7	398864	ZIP 27				
8	398865	ZIP 29				
9	398866	ZIP 30				
10	398867 ¹	ZIP 31				

List additional claims on Form MCF114.

Bureau of Land Management
Arizona State Office
www.blm.gov/az/

No. of Claims: _____ x \$155 = _____ Check No: _____ Init. _____ Receipt No.: _____ For BLM Use Only

Form: MCF112
 Revised July 2009

This form is available from the Arizona Department of Mines and Mineral Resources and may be reproduced.

ZIP Claims (page 2 of 3)

SUPPLEMENTAL ATTACHMENT

May be used with the following forms for listing additional mining claims:

Check One.

- Affidavit of Performance of Annual Work
- Maintenance Fee Payment
- Notice of Intent to Hold Mining Claims
- Notice of Non-Liability for Labor and Materials Furnished

BLM Date Stamp	RECEIVED BLM AZ STATE OFFICE 2010 JUL 11 P 2:10 PHOENIX, ARIZONA
----------------------	---------------------------------------------------------------------------

LINE NO.	AMC NUMBER	CLAIM/SITE NAME	COUNTY RECORDER DATA (If available)	TWP	RNG	SEC
11	398868 ⁷	ZIP 32				
12	398869	ZIP 33				
13	398870	ZIP 34				
14	398871	ZIP 35				
15	398872	ZIP 37				
16	398873	ZIP 38				
17	398874	ZIP 39				
18	398875	ZIP 40				
19	398876	ZIP 41				
20	398877 ^J	ZIP 42				
21	399338 —	ZIP 2				
22	399340 —	ZIP 4				
23	399342 —	ZIP 6				
24	399344 —	ZIP 8				
25	399346 ⁷	ZIP 10				
26	399347	ZIP 11				
27	399348	ZIP 12				
28	399349	ZIP 13				
29	399350 ^J	ZIP 14				

ZIP Claims (page 3 of 3)

SUPPLEMENTAL ATTACHMENT

May be used with the following forms for listing additional mining claims:

Check One.

- Affidavit of Performance of Annual Work
- Maintenance Fee Payment
- Notice of Intent to Hold Mining Claims
- Notice of Non-Liability for Labor and Materials Furnished

BLM Date Stamp	RECEIVED BLM AZ STATE OFFICE PHOENIX, ARIZONA 2018 JUL 11 P 2:40
----------------------	---------------------------------------------------------------------------

LINE NO.	AMC NUMBER	CLAIM/SITE NAME	COUNTY RECORDER DATA (If available)	TWP	RNG	SEC
30	399806 7	ZIP 15				
31	399807	ZIP 16				
32	399808	ZIP 43				
33	399809	ZIP 44				
34	399810	ZIP 45				
35	399811	ZIP 46				
36	399812	ZIP 47				
37	399813 J	ZIP 48				
38	399851 -	ZIP 50				

CERTIFIED MAIL®



7018 0680 0001 3043 5565



1000



85004

U.S. POSTAGE
PAID
TUCSON, AZ
85706
JUL 09, 18
AMOUNT
\$7.62
R2305K138930-11

RECEIVED
STATE OFF
2018 JUL 11 P 2:39
PHOENIX, ARIZONA

Bureau of Land Management
Arizona State Office
One North Central Avenue, Suite 800
Phoenix, AZ 85004-4427

United States Department of the Interior
Bureau of Land Management
 DIV OF LANDS, MINRLS & ENERGY
 ONE N CENTRAL AVE
 PHOENIX, AZ 85004 -4427
 Phone: 602-417-9200

Receipt

No: 4210361

Transaction #: 4325366	
Date of Transaction: 07/12/2018	
CUSTOMER:	
CORN MAKELA & RUSSELL 14623 E CIRCLE Q RANCH PL VAIL, AZ 85641-8914 US	

LINE #	QTY	DESCRIPTION	REMARKS	UNIT PRICE	TOTAL
1	1.00	LOCATABLE MINERALS / MINING CLAIMS- NOT NEW-UNADJUD, ONE AUTH NO. ONLY / MINING CLAIM MONEY RECEIVED CASES: AMC368421/\$10385.00	MAINT 2019/67	- n/a -	10385.00
TOTAL:					\$10,385.00

PAYMENT INFORMATION			
1	AMOUNT:	1085.00	POSTMARKED: N/A
	TYPE:	CHECK	RECEIVED: 07/11/2018
	CHECK NO:	2016	
	NAME:	CORN MAKELA & RUSSELL 14623 E CIRCLE Q RANCH PL VAIL AZ 85641-8914 US	
2	AMOUNT:	310.00	POSTMARKED: N/A
	TYPE:	CHECK	RECEIVED: 07/11/2018
	CHECK NO:	2017	
	NAME:	CORN MAKELA & RUSSELL 14623 E CIRCLE Q RANCH PL VAIL AZ 85641-8914 US	
3	AMOUNT:	310.00	POSTMARKED: N/A
	TYPE:	CHECK	RECEIVED: 07/11/2018
	CHECK NO:	2018	
	NAME:	CORN MAKELA & RUSSELL 14623 E CIRCLE Q RANCH PL VAIL AZ 85641-8914 US	

4	AMOUNT:	2790.00	POSTMARKED:	N/A
	TYPE:	CHECK	RECEIVED:	07/11/2018
	CHECK NO:	2019		
	NAME:	CORN MAKELA & RUSSELL 14623 E CIRCLE Q RANCH PL VAIL AZ 85641-8914 US		
5	AMOUNT:	5890.00	POSTMARKED:	N/A
	TYPE:	CHECK	RECEIVED:	07/11/2018
	CHECK NO:	2020		
	NAME:	CORN MAKELA & RUSSELL 14623 E CIRCLE Q RANCH PL VAIL AZ 85641-8914 US		

REMARKS

This receipt was generated by the automated BLM Collections and Billing System and is a paper representation of a portion of the official electronic record contained therein.

CORN MAKELA & RUSSELL

14623 E. Circle Q Ranch Pl.
Vail, Arizona 85730
(520) 975-2187

357903

368421
376435
391891

399806
399846

360745
383482
355089
372859
375921
382328

PHOENIX, ARIZONA

2017 JUN 29 P 3:03

RECEIVED
BLM AZ STATE OFFICE

Date: 26 June 2017

To: Bureau of Land Management
Arizona State Office
One North Central Avenue, Suite 800
Phoenix, AZ 85004-4427

Subject: Maintenance Fee Payment for FY 2018 – AL, WAY, HILL, JUL, and ZIP Claims

398860

Enclosed are checks and maintenance fee payment forms for the subject claims. Summaries of these payments are shown in the table below.

399337

# OF CLAIMS	CLAIM GROUP	CHECK TOTAL	CHECK NUMBER
7	AL	\$1,085.00	1177
2	WAY	\$310.00	1178
2	HILL	\$310.00	1179
18	COPR	\$2,790.00	1180
38	ZIP	\$5,890.00	1181
TOTAL CLAIMS = 67		\$10,385	

pk mlc

Please return a date stamped copies of the forms as receipt of these payments.

Thank you,

Steve Cor

Steve Corn
CM&R Managing Partner
stevencorn@aol.com

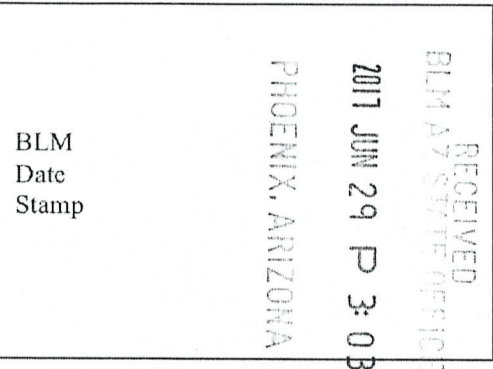
38 76103

ENTERED
JUL 06 2017
BY: *RAM*

AL Claims

MAINTENANCE FEE PAYMENT

Claimant Name: Steve Corn
 Address: 14623 E. Circle Q Ranch PI
 City: Vail State: AZ Zip: 85641
 Telephone: 520-975-2187
 E-mail address: stevencorn@aol.com
 Signature: _____



Check here if this is a change of address.

LINE NO.	AMC NUMBER	CLAIM/SITE NAME	COUNTY RECORDER DATA (If available)	TWP	RNG	SEC
1	368421	AL 8				
2	368422	AL 21				
3	376435	AL 22				
4	376436	AL 7				
5	391891	AL 41				
6	391892	AL 42				
7	391893	AL 51				
8						
9						
10						

List additional claims on Form MCF114.

Bureau of Land Management
Arizona State Office
www.blm.gov/az/

No. of Claims: _____ x \$155 = _____ Check No: _____ Init. _____ Receipt No.: _____ For BLM Use Only

Form: MCF112
 Revised July 2009

This form is available from the **Arizona Department of Mines and Mineral Resources** and may be reproduced.

WAY Claims

MAINTENANCE FEE PAYMENT

Claimant Name: Steve Corn

Address: 14623 E. Circle Q Ranch Pl

City: Vail State: AZ Zip: 85641

Telephone: 520-975-2187

E-mail address: stevencorn@aol.com

Signature: _____

Check here if this is a change of address.

BLM Date Stamp	RECEIVED BLM AZ STATE OFFICE 2011 JUN 29 P 3:03 PHOENIX, ARIZONA
----------------------	---------------------------------------------------------------------------

LINE NO.	AMC NUMBER	CLAIM/SITE NAME	COUNTY RECORDER DATA (If available)	TWP	RNG	SEC
1	357904 -	WAY 7				
2	360745 -	WAY 100				
3						
4						
5						
6						
7						
8						
9						
10						

List additional claims on Form MCF114.

Bureau of Land Management
Arizona State Office
www.blm.gov/az/

No. of Claims: _____ x \$155 = _____ Check No: _____ Init. _____ Receipt No.: _____ For BLM Use Only

Form: MCF112
Revised July 2009


This form is available from the **Arizona Department of Mines and Mineral Resources** and may be reproduced.

HILL Claims

MAINTENANCE FEE PAYMENT

Claimant Name: Steve Corn
 Address: 14623 E. Circle Q Ranch Pl
 City: Vail State: AZ Zip: 85641
 Telephone: 520-975-2187
 E-mail address: stevencorn@aol.com
 Signature: _____

Check here if this is a change of address.



LINE NO.	AMC NUMBER	CLAIM/SITE NAME	COUNTY RECORDER DATA (If available)	TWP	RNG	SEC
1	383482	HILL 5				
2	383483	HILL 44				
3						
4						
5						
6						
7						
8						
9						
10						

List additional claims on Form MCF114.

Bureau of Land Management
Arizona State Office
www.blm.gov/az/

No. of Claims: _____ x \$155 = _____

Check No: _____ Init. _____

Receipt No.: _____

For BLM Use Only

Form: MCF112
 Revised July 2009

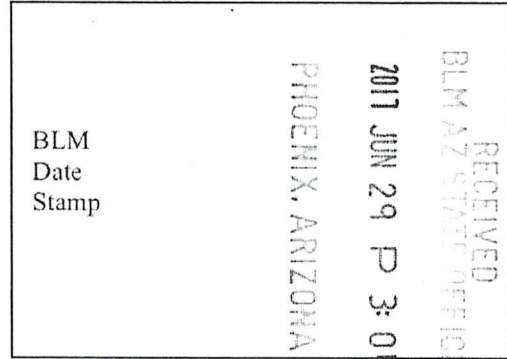
This form is available from the **Arizona Department of Mines and Mineral Resources** and may be reproduced.

COPR Claims (page 1 of 2)

MAINTENANCE FEE PAYMENT

Claimant Name: Steve Corn
 Address: 14623 E. Circle Q Ranch Pl
 City: Vail State: AZ Zip: 85641
 Telephone: 520-975-2187
 E-mail address: stevencorn@aol.com
 Signature: _____

Check here if this is a change of address.



LINE NO.	AMC NUMBER	CLAIM/SITE NAME	COUNTY RECORDER DATA (If available)	TWP	RNG	SEC
1	355089	COPR 1				
2	355090	COPR 34				
3	372859	COPR 8				
4	372860	COPR 10				
5	372861	COPR 32				
6	372862	COPR 33				
7	375921	COPR 1				
8	375922	COPR 3				
9	375923	COPR 4				
10	375924	COPR 5				

List additional claims on Form MCF114.

Bureau of Land Management
Arizona State Office
www.blm.gov/az/

No. of Claims: _____ x \$155 = _____

Check No: _____ Init. _____

Receipt No.: _____

For BLM Use Only

Form: MCF112
 Revised July 2009

This form is available from the **Arizona Department of Mines and Mineral Resources** and may be reproduced.

COPR Claims (page 2 of 2)

SUPPLEMENTAL ATTACHMENT

May be used with the following forms for listing additional mining claims:

Check One.

- Affidavit of Performance of Annual Work
- Maintenance Fee Payment
- Notice of Intent to Hold Mining Claims
- Notice of Non-Liability for Labor and Materials Furnished

RECEIVED
BLM A7 STATE OFFICE
2017 JUN 29 P 3 04
PHOENIX, ARIZONA

BLM
Date
Stamp

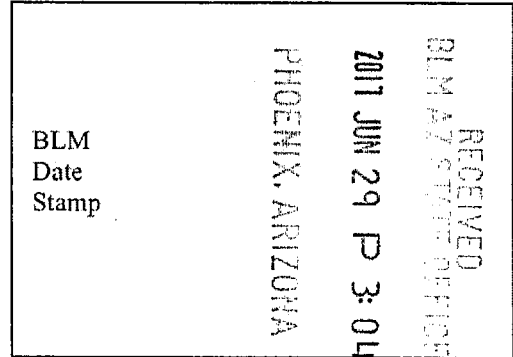
LINE NO.	AMC NUMBER	CLAIM/SITE NAME	COUNTY RECORDER DATA (If available)	TWP	RNG	SEC
11	375925	COPR 6				
12	375926	COPR 7				
13	375927	COPR 9				
14	375928	COPR 11				
15	375929	COPR 12				
16	375930	COPR 13				
17	375931	COPR 35				
18	375932	COPR 36				

ZIP Claims (page 1 of 3)

MAINTENANCE FEE PAYMENT

Claimant Name: Steve Corn
 Address: 14623 E. Circle Q Ranch Pl
 City: Vail State: AZ Zip: 85641
 Telephone: 520-975-2187
 E-mail address: stevencorn@aol.com
 Signature: _____

Check here if this is a change of address.



LINE NO.	AMC NUMBER	CLAIM/SITE NAME	COUNTY RECORDER DATA (If available)	TWP	RNG	SEC
1	382328 7	ZIP 28				
2	382329 J	ZIP 36				
3	398860 7	ZIP 23				
4	398861	ZIP 24				
5	398862	ZIP 25				
6	398863	ZIP 26				
7	398864	ZIP 27				
8	398865	ZIP 29				
9	398866	ZIP 30				
10	398867 J	ZIP 31				

List additional claims on Form MCF114.

Bureau of Land Management
Arizona State Office
www.blm.gov/az/

No. of Claims: _____ x \$155 = _____

Check No: _____ Init. _____

Receipt No.: _____

For BLM Use Only

Form: MCF112
 Revised July 2009

This form is available from the **Arizona Department of Mines and Mineral Resources** and may be reproduced.

ZIP Claims (page 2 of 3)

SUPPLEMENTAL ATTACHMENT

May be used with the following forms for listing additional mining claims:

Check One.

- Affidavit of Performance of Annual Work
- Maintenance Fee Payment
- Notice of Intent to Hold Mining Claims
- Notice of Non-Liability for Labor and Materials Furnished

BLM
Date
Stamp

RECEIVED
BLM A7 STATE OFFICE
PHOENIX, ARIZONA
2011 JUN 29 P 3:04

LINE NO.	AMC NUMBER	CLAIM/SITE NAME	COUNTY RECORDER DATA (If available)	TWP	RNG	SEC
11	398868	ZIP 32				
12	398869	ZIP 33				
13	398870	ZIP 34				
14	398871	ZIP 35				
15	398872	ZIP 37				
16	398873	ZIP 38				
17	398874	ZIP 39				
18	398875	ZIP 40				
19	398876	ZIP 41				
20	398877	ZIP 42				
21	399338	ZIP 2				
22	399340	ZIP 4				
23	399342	ZIP 6				
24	399344	ZIP 8				
25	399346	ZIP 10				
26	399347	ZIP 11				
27	399348	ZIP 12				
28	399349	ZIP 13				
29	399350	ZIP 14				

ZIP Claims (page 3 of 3)

SUPPLEMENTAL ATTACHMENT

May be used with the following forms for listing additional mining claims:

- Check One.
- Affidavit of Performance of Annual Work
 - Maintenance Fee Payment
 - Notice of Intent to Hold Mining Claims
 - Notice of Non-Liability for Labor and Materials Furnished

BLM Date Stamp	RECEIVED BLM AZ STATE OFFICE 2017 JUN 29 P 3:04 PHOENIX, ARIZONA
----------------------	---------------------------------------------------------------------------

LINE NO.	AMC NUMBER	CLAIM/SITE NAME	COUNTY RECORDER DATA (If available)	TWP	RNG	SEC
30	399806 ⁷	ZIP 15				
31	399807	ZIP 16				
32	399808	ZIP 43				
33	399809	ZIP 44				
34	399810	ZIP 45				
35	399811	ZIP 46				
36	399812	ZIP 47				
37	399813 ²	ZIP 48				
38	399851 ²	ZIP 50				

This form is available from the **Arizona Department of Mines & Mineral Resources** and may be reproduced.

C

Steve & Jenny Corn
14623 East Circle Q Ranch Place
Vail, Arizona 85641



F US POSTAGE AND FEES PAID
FIRST-CLASS
Jun 27 2017
Mailed from ZIP 85747
4 oz First-Class Mail Flats Rate

071V00766760

USPS FIRST CLASS

Corn, Steve And Jenny
Steve And Jenny Corn
14623 E CIRCLE Q RANCH PL
VAIL AZ 85641-8914

C041

RETURN RECEIPT REQUESTED

SHIP TO:
Bureau Of Land Management
Arizona State Office
1 N CENTRAL AVE STE 800
PHOENIX AZ 85004-4427

USPS CERTIFIED MAIL

9414 7102 0083 0609 3573 39

Bureau of Land Management
Arizona State Office
One North Central Avenue,
Phoenix, AZ 85004-4427

**Return
Receipt**

RECEIVED
BLM AZ STATE OFFICE
2011 JUN 29 P 3:03
PHOENIX, ARIZONA

United States Department of the Interior
Bureau of Land Management
 DIV OF LANDS, MINRLS & ENERGY
 ONE N CENTRAL AVE
 PHOENIX, AZ 85004 -4427
 Phone: 602-417-9200

Receipt

No: 3876103

Transaction #: 3985162	
Date of Transaction: 06/30/2017	
CUSTOMER:	
STEVE CORN 14623 E CIRCLE Q RANCH PL VAIL, AZ 85641-8914 US	

LINE #	QTY	DESCRIPTION	REMARKS	UNIT PRICE	TOTAL
1	1.00	LOCATABLE MINERALS / MINING CLAIMS- NOT NEW-UNADJUD, ONE AUTH NO. ONLY / MINING CLAIM MONEY RECEIVED CASES: AMC368421/\$10385.00	MAINT 2018/67	- n/a -	10385.00
TOTAL:					\$10,385.00

PAYMENT INFORMATION					
1	AMOUNT:	1085.00	POSTMARKED:	06/27/2017	
	TYPE:	CHECK	RECEIVED:	06/29/2017	
	CHECK NO:	1177			
	NAME:	CORN MAKELA & RUSSELL 14623 E CIRCLE Q RANCH PL VAIL AZ 85641-8914 US			
2	AMOUNT:	310.00	POSTMARKED:	06/27/2017	
	TYPE:	CHECK	RECEIVED:	06/29/2017	
	CHECK NO:	1178			
	NAME:	CORN MAKELA & RUSSELL 14623 E CIRCLE Q RANCH PL VAIL AZ 85641-8914 US			
3	AMOUNT:	310.00	POSTMARKED:	06/27/2017	
	TYPE:	CHECK	RECEIVED:	06/29/2017	
	CHECK NO:	1179			
	NAME:	CORN MAKELA & RUSSELL 14623 E CIRCLE Q RANCH PL VAIL AZ 85641-8914 US			

4	AMOUNT:	2790.00	POSTMARKED:	06/27/2017
	TYPE:	CHECK	RECEIVED:	06/29/2017
	CHECK NO:	1180		
	NAME:	CORN MAKELA & RUSSELL 14623 E CIRCLE Q RANCH PL VAIL AZ 85641-8914 US		
5	AMOUNT:	5890.00	POSTMARKED:	06/27/2017
	TYPE:	CHECK	RECEIVED:	06/29/2017
	CHECK NO:	1181		
	NAME:	CORN MAKELA & RUSSELL 14623 E CIRCLE Q RANCH PL VAIL AZ 85641-8914 US		

REMARKS

This receipt was generated by the automated BLM Collections and Billing System and is a paper representation of a portion of the official electronic record contained therein.

357903
360745

MAINTENANCE FEE PAYMENT

Claimant Name: Steve Corn
 Address: 14623 E. Circle Q Ranch Pl
 City: Vail State: AZ Zip: 85641
 Telephone: (520) 975-2187
 E-mail address: stevencorn@aol.com
 Signature: Steve Corn

BLM
Date
Stamp

RECEIVED
BLM ARIZONA
PHOENIX, ARIZONA
2016 JUL 27 P 3:22

Check here if this is a change of address.

LINE NO.	AMC NUMBER	CLAIM/SITE NAME	COUNTY RECORDER DATA (If available)	TWP	RNG	SEC
1	357904	WAY No. 7				
2	360745	WAL No. 100				
3						
4						
5						
6						
7						
8						
9						
10						

List additional claims on Form MCF114.

Bureau of Land Management
 Arizona State Office
www.blm.gov/az/

No. of Claims: 2 x \$140 = \$310.00
 Check No: 1155 Init. ACM
 Receipt No.: 3616068
 For BLM Use Only

Form: MCF112
 Revised July 2009


This form is available from the Arizona Department of Mines and Mineral Resources and may be reproduced.

ENTERED
 JUL 29 2016
 BY: RAM

WAY CLAIMS
 P. 1051

C

Steve & Jenny
14623 East Circle
Vail, Arizona 86177



7014 1200 0001 1193 3447



Bureau of Land Management
Arizona State Office
One North Central Avenue, Suite 800
Phoenix, AZ 85004-4427

RECEIVED
BLM ARIZONA STATE OFFICE
2016 JUL 21 P 3:19
PHOENIX, ARIZONA

**United States Department of the Interior
Bureau of Land Management**

DIV OF LANDS, MINRLS & ENERGY
ONE N CENTRAL AVE
PHOENIX, AZ 85004 -4427
Phone: 602-417-9200

Receipt

No: 3616068

Transaction #: 3719664	
Date of Transaction: 07/28/2016	
CUSTOMER:	
	STEVE CORN 14623 E CIRCLE Q RANCH PL VAIL,AZ 85641 US

LINE #	QTY	DESCRIPTION	REMARKS	UNIT PRICE	TOTAL
1	1.00	LOCATABLE MINERALS / MINING CLAIMS- NOT NEW-UNADJUD,ONE AUTH NO. ONLY / MINING CLAIM MONEY RECEIVED CASES: AMC357904/\$310.00	MAINT FEE 2017 - 2	- n/a -	310.00
TOTAL:					\$310.00

PAYMENT INFORMATION					
1	AMOUNT:	310.00	POSTMARKED:	07/22/2016	
	TYPE:	CHECK	RECEIVED:	07/27/2016	
	CHECK NO:	1155			
	NAME:	CORN MAKELA & RUSSELL 14623 E CIRCLE Q RANCH PL VAIL AZ 85641 US			

REMARKS

This receipt was generated by the automated BLM Collections and Billing System and is a paper representation of a portion of the official electronic record contained therein.

CORN MAKELA & RUSSELL

14623 E. Circle Q Ranch Pl.
Vail, Arizona 85730
(520) 975-2187

357903 383482
360745 391891
368421 398860
376435 399337
382128 399806
382328 399846

Date: 15 August 2015

To: Bureau of Land Management
Arizona State Office
One North Central Avenue, Suite 800
Phoenix, AZ 85004-4427

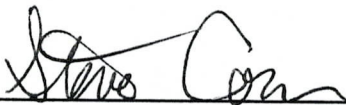
Subject: Maintenance Fee Payment for FY 2016 – AL, WAY, HILL, JUL, and ZIP Claims

Enclosed are checks and maintenance fee payment forms for the subject claims. A summary of these payments are shown in the table below.

# OF CLAIMS	CLAIM GROUP	CHECK TOTAL	CHECK NUMBER
7	AL	\$1,085.00	1132
2	WAY	\$310.00	1133
2	HILL	\$310.00	1134
1	JUL	\$155.00	1135
48	ZIP	\$7,440.00	1136
TOTAL CLAIMS = 60		\$9,300	

Please return a date stamped copies of the forms as receipt of these payments.

Thank you,



Steve Corn
CM&R Managing Partner
stevencorn@aol.com

RECEIVED
BLM AZ STATE OFFICE
2015 AUG 20 P 3:08
PHOENIX, ARIZONA

ENTERED
AUG 25 2015
BY: 12

MAINTENANCE FEE PAYMENT

Claimant Name: Steve Corn
 Address: 14623 E. Circle Q Ranch Pl
 City: Vail State: AZ Zip: 85641
 Telephone: (520) 975-2187
 E-mail address: stevencorn@aol.com
 Signature: Steve Corn

Check here if this is a change of address.

RECEIVED
 BLM AZ STATE OFFICE
 2015 AUG 20 P 3: 08
 PHOENIX, ARIZONA
 BLM
 Date
 Stamp

LINE NO.	AMC NUMBER	CLAIM/SITE NAME	COUNTY RECORDER DATA (If available)	TWP	RNG	SEC
1	368421	AL 8				
2	368422	AL 21				
3	376435	AL 22				
4	376436	AL 7				
5	391891	AL 41				
6	391892	AL 42				
7	391893	AL 51				
8						
9						
10						

List additional claims on Form MCF114.

Bureau of Land Management
 Arizona State Office
www.blm.gov/az/

No. of Claims: 7 ~~\$140~~ \$1085.00
 Check No: 1132 Init. AC
 Receipt No.: 3373110
 For BLM Use Only

Form: MCF112
 Revised July 2009

This form is available from the Arizona Department of Mines and Mineral Resources and may be reproduced.

AL CLAIMS
 1 of 1

United States Department of the Interior
Bureau of Land Management
LANDS/RECREATION & PLANNING
ONE N CENTRAL AVE
PHOENIX, AZ 85004 -2203
Phone: 602-417-9200

Receipt

No: 3373110

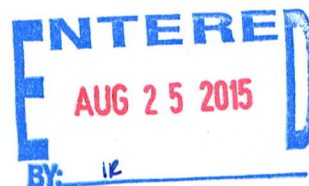
Transaction #: 3471313	
Date of Transaction: 08/21/2015	
CUSTOMER:	
STEVE CORN 14623 E CIRCLE Q RANCH PL VAIL,AZ 85641 US	

LINE #	QTY	DESCRIPTION	REMARKS	UNIT PRICE	TOTAL
1	1.00	LOCATABLE MINERALS / MINING CLAIMS- NOT NEW-UNADJUD,ONE AUTH NO. ONLY / MINING CLAIM MONEY RECEIVED CASES: AMC368421/\$1085.00	MAINT FEE PYMNT (7) 2016	- n/a -	1085.00
TOTAL:					\$1,085.00

PAYMENT INFORMATION					
1	AMOUNT:	1085.00	POSTMARKED:	08/17/2015	
	TYPE:	CHECK	RECEIVED:	08/20/2015	
	CHECK NO:	1132			
	NAME:	CORN MAKELA & RUSSELL 14623 E CIRCLE Q RANCH PL VAIL AZ 85641 US			

REMARKS

This receipt was generated by the automated BLM Collections and Billing System and is a paper representation of a portion of the official electronic record contained therein.



MAINTENANCE FEE PAYMENT

Claimant Name: Steve Corn
 Address: 14623 E. Circle Q Ranch Pl
 City: Vail State: AZ Zip: 85641
 Telephone: (520) 975-2187
 E-mail address: stevencorn@aol.com
 Signature: Steve Corn

Check here if this is a change of address.

RECEIVED
 BLM ARIZONA OFFICE
 PHOENIX, ARIZONA
 2015 AUG 20 P 3:08
 BLM
 Date
 Stamp

LINE NO.	AMC NUMBER	CLAIM/SITE NAME	COUNTY RECORDER DATA (if available)	TWP	RNG	SEC
1	357904	WAY No. 7				
2	360745	WAL No. 100				
3						
4						
5						
6						
7						
8						
9						
10						

List additional claims on Form MCF114.

Bureau of Land Management
 Arizona State Office
www.blm.gov/az/

No. of Claims: 2 x ~~\$150~~ ^{\$155} = \$310.00
 Check No: 1133 Init. AKH
 Receipt No.: 3373113
 For BLM Use Only

Form: MCF112
 Revised July 2009

This form is available from the Arizona Department of Mines and Mineral Resources and may be reproduced.

WAY CLAIMS
 P. 1 of 1

United States Department of the Interior
Bureau of Land Management
LANDS/RECREATION & PLANNING
ONE N CENTRAL AVE
PHOENIX, AZ 85004 -2203
Phone: 602-417-9200

Receipt

No: 3373113

Transaction #: 3471316	
Date of Transaction: 08/21/2015	
CUSTOMER:	
STEVE CORN 14623 E CIRCLE Q RANCH PL VAIL, AZ 85641 US	

LINE #	QTY	DESCRIPTION	REMARKS	UNIT PRICE	TOTAL
1	1.00	LOCATABLE MINERALS / MINING CLAIMS- NOT NEW-UNADJUD, ONE AUTH NO. ONLY / MINING CLAIM MONEY RECEIVED CASES: AMC357904/\$310.00	MAINT FEE PYMNT (2) 2016	- n/a -	310.00
TOTAL:					\$310.00

PAYMENT INFORMATION			
1	AMOUNT:	310.00	POSTMARKED: N/A
	TYPE:	CHECK	RECEIVED: 08/20/2015
	CHECK NO:	1133	
	NAME:	CORN MAKELA & RUSSELL 14623 E CIRCLE Q RANCH PL VAIL AZ 85641 US	

REMARKS

This receipt was generated by the automated BLM Collections and Billing System and is a paper representation of a portion of the official electronic record contained therein.

ENTERED
AUG 25 2015
BY: IR

MAINTENANCE FEE PAYMENT

Claimant Name: Steve Corn
 Address: 14623 E. Circle Q Ranch Pl
 City: Vail State: AZ Zip: 85641
 Telephone: (520) 975-2187
 E-mail address: stevencorn@aol.com
 Signature: Steve Corn

RECEIVED
 BLM AZ STATE OFFICE
 2015 AUG 20 P 3:09
 PHOENIX, ARIZONA
 BLM
 Date
 Stamp

Check here if this is a change of address.

LINE NO.	AMC NUMBER	CLAIM/SITE NAME	COUNTY RECORDER DATA (If available)	TWP	RNG	SEC
1	383482	HILL 5				
2	383483	HILL 44				
3						
4						
5						
6						
7						
8						
9						
10						

List additional claims on Form MCF114.

Bureau of Land Management
 Arizona State Office
 www.blm.gov/az/

No. of Claims: 2 x ~~\$155~~ ^{\$140} = \$310.00
 Check No: 1134 Init. A.A.
 Receipt No.: 3373121
 For BLM Use Only

Form: MCF112
 Revised July 2009

This form is available from the Arizona Department of Mines and Mineral Resources and may be reproduced.

HILL CLAIMS
 P. 1 of 1

United States Department of the Interior
Bureau of Land Management
LANDS/RECREATION & PLANNING
ONE N CENTRAL AVE
PHOENIX, AZ 85004 -2203
Phone: 602-417-9200

Receipt

No: 3373121

Transaction #: 3471323	
Date of Transaction: 08/21/2015	
CUSTOMER:	
STEVE CORN 14623 E CIRCLE Q RANCH PL VAIL,AZ 85641 US	

LINE #	QTY	DESCRIPTION	REMARKS	UNIT PRICE	TOTAL
1	1.00	LOCATABLE MINERALS / MINING CLAIMS- NOT NEW-UNADJUD,ONE AUTH NO. ONLY / MINING CLAIM MONEY RECEIVED CASES: AMC383482/\$310.00	MAINT FEE PYMNT (2) 2016	- n/a -	310.00
TOTAL:					\$310.00

PAYMENT INFORMATION				
1	AMOUNT:	310.00	POSTMARKED:	N/A
	TYPE:	CHECK	RECEIVED:	08/20/2015
	CHECK NO:	1134		
	NAME:	CORN MAKELA & RUSSELL 14623 E CIRCLE Q RANCH PL VAIL AZ 85641 US		

REMARKS

This receipt was generated by the automated BLM Collections and Billing System and is a paper representation of a portion of the official electronic record contained therein.

ENTERED
AUG 25 2015
BY: IR

MAINTENANCE FEE PAYMENT

Claimant Name: Steve Corn
 Address: 14623 E. Circle Q Ranch Pl
 City: Vail State: AZ Zip: 85641
 Telephone: (520) 975-2187
 E-mail address: stevencorn@aol.com
 Signature: Steve Corn

RECEIVED
 BLM AZ SERVICE OFFICE
 PHOENIX, ARIZONA
 2015 AUG 20 P 3:09
 BLM
 Date
 Stamp

Check here if this is a change of address.

LINE NO.	AMC NUMBER	CLAIM/SITE NAME	COUNTY RECORDER DATA (If available)	TWP	RNG	SEC
1	382128	JUL 27				
2						
3						
4						
5						
6						
7						
8						
9						
10						

List additional claims on Form MCF114.

Bureau of Land Management
 Arizona State Office
 www.blm.gov/az/

No. of Claims: 1 x ^{\$155}\$140 = \$155.00
 Check No: 1135 Init. ACB
 Receipt No.: 3373125
 For BLM Use Only

Form: MCF112
 Revised July 2009

This form is available from the Arizona Department of Mines and Mineral Resources and may be reproduced.

JUL CLAIM
 P. 1 of 1

United States Department of the Interior
Bureau of Land Management
LANDS/RECREATION & PLANNING
ONE N CENTRAL AVE
PHOENIX, AZ 85004 -2203
Phone: 602-417-9200

Receipt

No: 3373125

Transaction #: 3471326	
Date of Transaction: 08/21/2015	
CUSTOMER:	
STEVE CORN 14623 E CIRCLE Q RANCH PL VAIL,AZ 85641 US	

LINE #	QTY	DESCRIPTION	REMARKS	UNIT PRICE	TOTAL
1	1.00	LOCATABLE MINERALS / MINING CLAIMS- NOT NEW-UNADJUD,ONE AUTH NO. ONLY / MINING CLAIM MONEY RECEIVED CASES: AMC382128/\$155.00	MAINT FEE PYMNT (1) 2016	- n/a -	155.00
TOTAL:					\$155.00

PAYMENT INFORMATION			
1	AMOUNT:	155.00	POSTMARKED: N/A
	TYPE:	CHECK	RECEIVED: 08/20/2015
	CHECK NO:	1135	
	NAME:	CORN MAKELA & RUSSELL 14623 E CIRCLE Q RANCH PL VAIL AZ 85641 US	

REMARKS

This receipt was generated by the automated BLM Collections and Billing System and is a paper representation of a portion of the official electronic record contained therein.

ENTERED
AUG 25 2015
BY: lr

MAINTENANCE FEE PAYMENT

Claimant Name: Steve Corn
 Address: 14623 E. Circle Q Ranch Pl
 City: Vail State: AZ Zip: 85641
 Telephone: (520) 975-2187
 E-mail address: stevencorn@aol.com
 Signature: Steve Corn

RECEIVED
 BLM ARIZONA OFFICE
 PHOENIX, ARIZONA
 2015 AUG 20 P 3:09
 BLM
 Date
 Stamp

Check here if this is a change of address.

LINE NO.	AMC NUMBER	CLAIM/SITE NAME	COUNTY RECORDER DATA (if available)	TWP	RNG	SEC
1	382328	ZIP 28				
2	382329	ZIP 36				
3	398860	ZIP 23				
4	61	24				
5	62	25				
6	63	26				
7	64	27				
8	65	29				
9	66	30				
10	398867	ZIP 31				

List additional claims on Form MCF114.

Bureau of Land Management
 Arizona State Office
www.blm.gov/az/

No. of Claims: 48 x ^{\$155} ~~\$140~~ = \$7440.00
 Check No: 1136 Init. D.H.
 Receipt No.: 3373127
 For BLM Use Only

Form: MCF112
 Revised July 2009

This form is available from the Arizona Department of Mines and Mineral Resources and may be reproduced.

ZIP CLAIMS
 P. 1 of 3

SUPPLEMENTAL ATTACHMENT

May be used with the following forms for listing additional mining claims:

Check One.

- Affidavit of Performance of Annual Work
- Maintenance Fee Payment
- Notice of Intent to Hold Mining Claims
- Notice of Non-Liability for Labor and Materials Furnished

BLM
Date
Stamp

LINE NO.	AMC NUMBER	CLAIM/SITE NAME	COUNTY RECORDER DATA (If available)	TWP	RNG	SEC
11	398868	ZIP 32				
12	69	33				
13	70	34				
14	71	35				
15	72	37				
16	73	38				
17	74	39				
18	75	40				
19	76	41				
20	398877	42				
21	399337	1				
22	38	2				
23	39	3				
24	40	4				
25	41	5				
26	42	6				
27	43	7				
28	44	8				
29	399345	ZIP 9				

Form MCF114
Revised June 2005

This form is available from the Arizona Department of Mines & Mineral Resources and may be reproduced.

ZIP CLAIMS
P. 2 of 3

SUPPLEMENTAL ATTACHMENT

May be used with the following forms for listing additional mining claims:

Check One.

- Affidavit of Performance of Annual Work
- Maintenance Fee Payment
- Notice of Intent to Hold Mining Claims
- Notice of Non-Liability for Labor and Materials Furnished

RECEIVED
BLM AZ STATE OFFICE
PHOENIX, ARIZONA
2015 AUG 20 P 3:09
BLM
Date
Stamp

LINE NO.	AMC NUMBER	CLAIM/SITE NAME	COUNTY RECORDER DATA (If available)	TWP	RNG	SEC
30	399346	ZIP 10				
31	{ 47	{ 11				
32	{ 48	{ 12				
33	{ 49	{ 13				
34	399350	{ 14				
35	399806	{ 15				
36	07	ZIP 16				
37	08	ZIP 43				
38	09	{ 44				
39	10	{ 45				
40	11	{ 46				
41	12	{ 47				
42	399813	ZIP 48				
43	399846	ZIP 55				
44	{ 47	{ 56				
45	{ 48	{ 57				
46	{ 49	{ 58				
47	{ 50	{ 59				
48	399851	ZIP 60				

Form MCF114
Revised June 2005

This form is available from the Arizona Department of Mines & Mineral Resources and may be reproduced.

ZIP CLAIMS
P. 3 of 3

United States Department of the Interior
Bureau of Land Management
LANDS/RECREATION & PLANNING
ONE N CENTRAL AVE
PHOENIX, AZ 85004 -2203
Phone: 602-417-9200

Receipt

No: 3373127

Transaction #: 3471329	
Date of Transaction: 08/21/2015	
CUSTOMER:	
	STEVE CORN 14623 E CIRCLE Q RANCH PL VAIL, AZ 85641 US

LINE #	QTY	DESCRIPTION	REMARKS	UNIT PRICE	TOTAL
1	1.00	LOCATABLE MINERALS / MINING CLAIMS-NOT NEW-UNADJUD, ONE AUTH NO. ONLY / MINING CLAIM MONEY RECEIVED CASES: AMC382328/\$7440.00	MAINT FEE PYMNT (48) 2016	- n/a -	7440.00
TOTAL:					\$7,440.00

PAYMENT INFORMATION			
1	AMOUNT:	7440.00	POSTMARKED: N/A
	TYPE:	CHECK	RECEIVED: 08/20/2015
	CHECK NO:	1136	
	NAME:	CORN MAKELA & RUSSELL 14623 E CIRCLE Q RANCH PL VAIL AZ 85641 US	

REMARKS

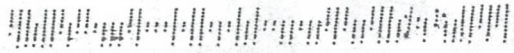
This receipt was generated by the automated BLM Collections and Billing System and is a paper representation of a portion of the official electronic record contained therein.

ENTERED
AUG 25 2015
BY: IR

C

Steve & Jenny Carr
14623 East
Vail, Ariz

PLACE STICKER AT TOP OF ENVELOPE TO THE RIGHT
OF THE RETURN ADDRESS. FOLD AT DOTTED LINE



7015 0640 0007 0919 5802

\$7.18⁰
US POSTAGE
FIRST-CLASS



071600952684
85730
00001805

1 AZ STATE OFFICE

2015 AUG 20 P 3: 08

PHOENIX, ARIZONA

RECEIVED
AZ STA

2015 AUG 20 P 3: 08

PHOENIX, ARIZONA

Bureau of Land Management
Arizona State Office
One North Central Ave., Suite 800
Phoenix, AZ 85004-4427

FIRST CLASS LETTER

RETURN RECEIPT
REQUESTED

DRN MAKELA & RUSSEL

14623 E. Circle Q Ranch Pl.
Vail, Arizona 85730
(520) 975-2187

Amc 357903
360745

Date: 16 August 2014

To: Bureau of Land Management
Arizona State Office
One North Central Avenue, Suite 800
Phoenix, AZ 85004-4427


Subject: Maintenance Fee Payment for FY 2015 – AL, WAY, HILL, JUL, and ZIP Claims

Enclosed are checks and maintenance fee payment forms for the subject claims. A summary of these payments are shown in the table below.

# OF CLAIMS	CLAIM GROUP	CHECK TOTAL	CHECK NUMBER
7	AL	\$1,085.00	1101
2	WAY R#3106396	\$310.00	1102
2	HILL	\$310.00	1103
1	JUL	\$155.00	1104
48	ZIP	\$7,440.00	1105
TOTAL CLAIMS = 60		\$9,300	

Please return a date stamped copies of the forms as receipt of these payments.

Thank you,



Steve Corn
CM&R Managing Partner
stevencorn@aol.com

ENTERED
AUG 22 2014
BY: *FB*

RECEIVED
BLM AZ STATE OFFICE
2014 AUG 19 P 3:08
PHOENIX, ARIZONA

MAINTENANCE FEE PAYMENT

Claimant Name: Steve Corn
 Address: 14623 E. Circle Q Ranch Pl
 City: Vail State: AZ Zip: 85641
 Telephone: (520) 975-2187
 E-mail address: stevencorn@aol.com
 Signature: Steve Corn

RECEIVED
 BLM AZ STATE OFFICE
 2014 AUG 19 P 3:09
 PHOENIX, ARIZONA
 BLM
 Date
 Stamp

Check here if this is a change of address.

LINE NO.	AMC NUMBER	CLAIM/SITE NAME	COUNTY RECORDER DATA (If available)	TWP	RNG	SEC
1	357904	WAY No. 7				
2	360745	WAL No. 100				
3						
4						
5						
6						
7						
8						
9						
10						

List additional claims on Form MCF114.

Bureau of Land Management
 Arizona State Office
www.blm.gov/az/

No. of Claims: 2 x \$140 = \$310.00
 Check No: 1102 Init. Att.
 Receipt No.: 3106396
 For BLM Use Only

Form: MCF112
 Revised July 2009

This form is available from the Arizona Department of Mines and Mineral Resources and may be reproduced.

WAY CLAIMS

P. 1 of 1

United States Department of the Interior
Bureau of Land Management
 LANDS/RECREATION & PLANNING
 ONE N CENTRAL AVE
 PHOENIX, AZ 85004 -2203
 Phone: 602-417-9200

Receipt

No:

3106396

Transaction #: 3198046		ENTERED INTO COMPUTER
Date of Transaction: 08/20/2014		
CUSTOMER:		
STEVE CORN 14623 E CIRCLE Q RANCH PL VAIL, AZ 85641 US		

LINE #	QTY	DESCRIPTION	REMARKS	UNIT PRICE	TOTAL
1	1.00	LOCATABLE MINERALS / MINING CLAIMS- NOT NEW-UNADJUD, ONE AUTH NO. ONLY / MINING CLAIM MONEY RECEIVED CASES: AMC357904/\$310.00	MAINT FEE PYMNT (2) 2015	- n/a -	310.00
TOTAL:					\$310.00

PAYMENT INFORMATION						
1	AMOUNT:	310.00	POSTMARKED:	08/18/2014		
	TYPE:	CHECK	RECEIVED:	08/19/2014		
	CHECK NO:	1102				
	NAME:	CORN MAKELA RUSSELL 14623 E CIRCLE Q RANCH PL VAIL AZ 85641 US				

REMARKS


This receipt was generated by the automated BLM Collections and Billing System and is a paper representation of a portion of the official electronic record contained therein.

Lead #

357904	357903
360745	360745

C

Steve & Jenny Corn
14623 East Circle Q Ranch Place
Vail, Arizona 85641



RETURN RECEIPT
REQUESTED

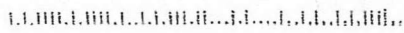


FIRST CLASS
LARGE ENVELOPE

RECEIVED
BLM AZ STATE OFFICE
2014 AUG 19 P 3:08
PHOENIX, ARIZONA

Bureau of Land Management
Arizona State Office
One North Central Ave. Suite 800
Phoenix, AZ 85004-4427

RETURN RECEIPT
REQUESTED



CORN MAKELA & RUSSELL

9100 E. 42nd St.
Tucson, Arizona 85730
(520) 975-2187

~~294079~~

AMC 399337
AMC 399806
AMC 399846

AMC 368421
AMC 376435
AMC 391891
AMC 383482
AMC 382128
AMC 357903
AMC 360745
AMC 382328
AMC 398860

Date: 10 August 2013

To: Bureau of Land Management
Arizona State Office
One North Central Avenue, Suite 800
Phoenix, AZ 85004-4427

Subject: Maintenance Fee Payment for FY 2014 – AL, WAY, HILL, JUL, and ZIP Claims

Enclosed are checks and maintenance fee payment forms for the subject claims. A summary of these payments are shown in the table below.

# OF CLAIMS	CLAIM GROUP	CHECK TOTAL	CHECK NUMBER
7	AL	\$980.00	1012 CC
2	WAY	\$280.00	1013 1072
2	HILL	\$280.00	1014 1071
1	JUL	\$140.00	1015 1073
48	ZIP	\$6,720.00	1011 1074
TOTAL CLAIMS = 60		\$8,400.00	

Please return a date stamped copies of the forms as receipt of these payments.

Thank you,



Steve Corn
CM&R Managing Partner
stevencorn@aol.com

RECEIVED
BLM AZ REGIONAL OFFICE
PHOENIX, ARIZONA
2013 AUG 13 PM 3:16

ENTRENED INTO COMPUTER

AUG 21 2013



MAINTENANCE FEE PAYMENT

Claimant Name: Steve Corn
 Address: 9100 E. 42nd St.
 City: Tucson State: AZ Zip: 85730
 Telephone: 520 975 2187
 E-mail address: steven.corn@aol.com
 Signature: Steve Corn

BLM
Date
Stamp

2009 APR 13 PM 2:30
 PHOENIX, ARIZONA
 RECEIVED
 BLM AIR SERVICE CENTER

Check here if this is a change of address.

LINE NO.	PAYMENT NUMBER	CLAIM/SITE NAME	COUNTY RECORDER DATA (If available)	TWP	RNG	SEC
1	368421	AL 8				
2	368422	AL 21				
3	376435	AL 22				
4	376436	AL 7				
5	391891	AL 41				
6	391892	AL 42				
7	391893	AL 51				
8						
9						
10						

List additional claims on Form MCF114.

No. of Claims: 60 x \$140 = \$8,400
 Check No: 1071, 1072, 1073, 1074 Init. SMC
 Receipt No.: _____
 For BLM Use Only

Bureau of Land Management
 Arizona State Office
 www.blm.gov/az/

Form: MCF112
 Revised July 2009

This form is available from the Arizona Department of Mines and Mineral Resources and may be reproduced.

AL CLAIMS
 1 of 1

MAINTENANCE FEE PAYMENT

Claimant Name: Steve Corn
 Address: 9100 E. 42nd St.
 City: Tucson State: AZ Zip: 85730
 Telephone: 520 975 2187
 E-mail address: stevencorn@aol.com
 Signature: Steve Corn

BLM
 Date
 Stamp

2013 AUG 13 PM 3:14
 PHOENIX, ARIZONA

RECEIVED
 BLM AZ OFFICE

Check here if this is a change of address.

LINE NO	CLAIM NUMBER	CLAIM/SITE NAME	COUNTY-RECORDER DATA (if available)	TWP	RNG	SEC
1	383482	HILL 5				
2	383483	HILL 44				
3						
4						
5						
6						
7						
8						
9						
10						

List additional claims on Form MCF114.

Bureau of Land Management
 Arizona State Office
www.blm.gov/az/

No. of Claims: _____ x \$140 = _____
 Check No: _____ Init. _____
 Receipt No.: _____
 For BLM Use Only

Form: MCF112
 Revised July 2009

This form is available from the Arizona Department of Mines and Mineral Resources and may be reproduced.

HILL CLAIMS
 p. 1 of 1

MAINTENANCE FEE PAYMENT

Claimant Name: Steve Corn
 Address: 9100 E. 42nd St.
 City: Tucson State: AZ Zip: 85730
 Telephone: 520 975 2187
 E-mail address: steven.corn@aol.com
 Signature: Steve Corn

Check here if this is a change of address.

BLM
Date
Stamp

2009 AUG 13 PM 3:10
 PHOENIX, ARIZONA

RECEIVED
 BLM AZ STATE OFFICE

LINE NO.	CLAIM NUMBER	CLAIM/SITE NAME	COUNTY/RECORDER DATA (if available)	TWP	RNG	SEC
1	382128	JUL 27				
2						
3						
4						
5						
6						
7						
8						
9						
10						

List additional claims on Form MCF114.

Bureau of Land Management
 Arizona State Office
www.blm.gov/az/

No. of Claims: _____ x \$140 = _____
 Check No: _____ Init. _____
 Receipt No.: _____
For BLM Use Only

Form: MCF112
 Revised July 2009

This form is available from the Arizona Department of Mines and Mineral Resources and may be reproduced.

JUL CLAIM
 p. 1 of 1

MAINTENANCE FEE PAYMENT

Claimant Name: Steve Corn
 Address: 9100 E. 42nd St.
 City: Tucson State: AZ Zip: 85730
 Telephone: 520 975 2187
 E-mail address: stevencorn@aol.com
 Signature: Steve Corn

BLM
Date
Stamp

2009 AUG 13 PM 3:00
PHOENIX, AZ 85001

RECEIVED
BLM AZ STATE OFFICE

Check here if this is a change of address.

LINE NO.	CLAIM NUMBER	CLAIM/SITE NAME	COUNTY-RECORDER DATA (if available)	TWP	RNG	SEC
1	357904	Way No. 7				
2	360745	Way No. 100				
3						
4						
5						
6						
7						
8						
9						
10						

List additional claims on Form MCF114.

Bureau of Land Management
 Arizona State Office
www.blm.gov/az/

No. of Claims: _____ x \$140 = _____
 Check No: _____ Init. _____
 Receipt No.: _____
 For BLM Use Only

Form: MCF112
 Revised July 2009

This form is available from the Arizona Department of Mines and Mineral Resources and may be reproduced.

Way CLAIMS
 p. 1 of 1

MAINTENANCE FEE PAYMENT

Claimant Name: Steve Corn
 Address: 9100 E. 42nd St.
 City: Tucson State: AZ Zip: 85730
 Telephone: 520 975 2187
 E-mail address: steven.corn@aol.com
 Signature: Steve Corn

Check here if this is a change of address.

BLM
Date
Stamp

2013 AUG 13 PM 3:16
PHOENIX, ARIZONA

RECEIVED
BLM AZ STATE OFFICE

LINE NO.	CLAIM NUMBER	CLAIM/SITE NAME	COUNTY RECORDER DATA (If available)	TWP	RNG	SEC
1	382328	ZIP 28				
2	382329	ZIP 36				
3	398860	ZIP 23				
4	1	24				
5	2	25				
6	3	26				
7	4	27				
8	5	28				
9	6	30				
10	398867	ZIP 31				

List additional claims on Form MCF114.

Bureau of Land Management
Arizona State Office
www.blm.gov/az/

No. of Claims: _____ x \$140 = _____
 Check No: _____ Init. _____
 Receipt No.: _____
For BLM Use Only

Form: MCF112
 Revised July 2009

This form is available from the Arizona Department of Mines and Mineral Resources and may be reproduced.

ZIP CLAIMS
 P, 1 of 3

SUPPLEMENTAL ATTACHMENT

May be used with the following forms for listing additional mining claims:
Check One.

- Affidavit of Performance of Annual Work
- Maintenance Fee Payment
- Notice of Intent to Hold Mining Claims
- Notice of Non-Liability for Labor and Materials Furnished

BLM
Date
Stamp

PHOENIX, ARIZONA

RECEIVED
BLM STATE OFFICE

LINE NO.	AMC NUMBER	CLAIM/SITE NAME	COUNTY/RECORDER (DATA if available)	TWP	RNG	SEC
11	398868	ZIP 32				
12	69	33				
13	70	34				
14	71	35				
15	72	37				
16	73	38				
17	74	39				
18	75	40				
19	76	41				
20	398877	42				
21	399337	1				
22	38	2				
23	39	3				
24	40	4				
25	41	5				
26	42	6				
27	43	7				
28	44	8				
29	399345	ZIP 9				

Form MCF114
Revised June 2005

This form is available from the Arizona Department of Mines & Mineral Resources and may be reproduced.

ZIP CLAIMS
P. 2 of 3

SUPPLEMENTAL ATTACHMENT

May be used with the following forms for listing additional mining claims:

Check One.

- Affidavit of Performance of Annual Work
- Maintenance Fee Payment
- Notice of Intent to Hold Mining Claims
- Notice of Non-Liability for Labor and Materials Furnished

BLM
Date
Stamp

2009 AUG 13 PM 3:11
GLOBE, ARIZONA

RECEIVED
BLM 47 STATE OFFICE

LINE NO.	AMC NUMBER	CLAIM/SITE NAME	COUNTY RECORDER DATA (if available)	TWP	RNG	SEC
30	399346	ZIP 10				
31		11				
32		12				
33		13				
34	399350	14				
35	399806	15				
36	07	ZIP 16				
37	08	ZIP 43				
38	09	44				
39	10	45				
40	11	46				
41	12	47				
42	399813	ZIP 48				
43	399846	ZIP 55				
44	47	56				
45	48	57				
46	49	58				
47	50	59				
48	399851	ZIP 60				

Form MCF114
Revised June 2005

This form is available from the Arizona Department of Mines & Mineral Resources and may be reproduced.

ZIP CLAIMS
P. 3083

United States Department of the Interior
Bureau of Land Management
 LANDS/RECREATION & PLANNING
 ONE N CENTRAL AVE
 PHOENIX, AZ 85004 -2203
 Phone: 602-417-9200

Receipt

No:

2854515

Transaction #: 2940298	
Date of Transaction: 08/13/2013	
CUSTOMER:	
STEVE CORN 9100 E 42ND ST TUCSON, AZ 85730-2112 US	

LINE #	QTY	DESCRIPTION	REMARKS	UNIT PRICE	TOTAL
1	1.00	LOCATABLE MINERALS / MINING CLAIMS-NOT NEW-UNADJUD, ONE AUTH NO. ONLY / MINING CLAIM MONEY RECEIVED CASES: AMC368421/\$8400.00	MAINT 2014/60	- n/a -	8400.00
TOTAL:					\$8,400.00

PAYMENT INFORMATION

NOTE: Items will appear on credit card statement as "Bureau of Land Mgmt CO".

1	AMOUNT:	980.00	POSTMARKED:	N/A
	TYPE:	CREDIT CARD	RECEIVED:	08/14/2013
	NAME:	CORN MAKELA RUSSELL 9100 E 42ND ST TUCSON AZ 85730-2112 US		
	CARD NO:	XXXXXXXXXXXX0757	AUTH CODE:	014411
	NAME ON CARD:	STEVE CORN		
	EXPIRES:	06/2015		
	SIGNATURE:			
2	AMOUNT:	280.00	POSTMARKED:	08/12/2013
	TYPE:	CHECK	RECEIVED:	08/13/2013
	CHECK NO:	1071		
	NAME:	CORN MAKELA RUSSELL 9100 E 42ND ST TUCSON AZ 85730-2112 US		
3	AMOUNT:	280.00	POSTMARKED:	08/12/2013
	TYPE:	CHECK	RECEIVED:	08/13/2013
	CHECK NO:	1072		
	NAME:	CORN MAKELA RUSSELL 9100 E 42ND ST TUCSON AZ 85730-2112 US		

4	AMOUNT:	1	POSTMARKED:	08/12/2013
	TYPE:	CHECK	RECEIVED:	08/13/2013
	CHECK NO:	1073		
	NAME:	CORN MAKELA RUSSELL 9100 E 42ND ST TUCSON AZ 85730-2112 US		
5	AMOUNT:	6720.00	POSTMARKED:	08/12/2013
	TYPE:	CHECK	RECEIVED:	08/13/2013
	CHECK NO:	1074		
	NAME:	CORN MAKELA RUSSELL 9100 E 42ND ST TUCSON AZ 85730-2112 US		

REMARKS	

This receipt was generated by the automated BLM Collections and Billing System and is a paper representation of a portion of the official electronic record contained therein.

AMC 357903
 AMC 360745

MAINTENANCE FEE PAYMENT

Claimant Name: Steve Corn
 Address: 9100 E. 42nd St.
 City: Tucson State: AZ Zip: 85730
 Telephone: 520 975 2187
 E-mail address: stevencorn@aol.com
 Signature: Steve Corn

RECEIVED
 BLM AZ STATE OFFICE
 2012 AUG -1 P 3:38
 PHOENIX, ARIZONA
 BLM
 Date
 Stamp

Check here if this is a change of address.

LINE NO.	AMC NUMBER	CLAIM/SITE NAME	COUNTY RECORDER DATA (If available)	TWP	RNG	SEC
1	357904	Way No. 7				
2	360745	Way No. 100				
3						
4						
5						
6						
7						
8						
9						
10						

List additional claims on Form MCF114.

Bureau of Land Management
 Arizona State Office
 www.blm.gov/az/

No. of Claims: 2 x \$140 = 280.00
 Check No: 1013 Init. SC
 Receipt No.: 2625592
 For BLM Use Only

Form: MCF112
 Revised July 2009

This form is available from the Arizona Department of Mines and Mineral Resources and may be reproduced.

8/21/2012 TS
 ENTERED INTO COMPUTER

Way CLAIMS
 p. 1 of 1

United States Department of the Interior
Bureau of Land Management
 LANDS/RECREATION & PLANNING
 ONE N CENTRAL AVE
 PHOENIX, AZ 85004 -2203
 Phone: 602-417-9200

Receipt

No: 2625592

Transaction #: 2705999	
Date of Transaction: 08/08/2012	
CUSTOMER:	
STEVE CORN 9100 E 42ND ST TUCSON,AZ 85730-2112 US	

LINE #	QTY	DESCRIPTION	REMARKS	UNIT PRICE	TOTAL
1	1.00	LOCATABLE MINERALS / MINING CLAIMS-NOT NEW-UNADJUD,ONE AUTH NO. ONLY / MINING CLAIM MONEY RECEIVED CASES: AMC357904/\$280.00	MAINT FEE PYMNT (2) 2013	- n/a -	280.00
TOTAL:					\$280.00

PAYMENT INFORMATION			
1	AMOUNT:	280.00	POSTMARKED: 08/06/2012
	TYPE:	CHECK	RECEIVED: 08/08/2012
	CHECK NO:	1013	
	NAME:	CORN MAKELA AND RUSSELL 9100 E 42ND ST TUCSON AZ 85730-2112 US	

REMARKS

This receipt was generated by the automated BLM Collections and Billing System and is a paper representation of a portion of the official electronic record contained therein.

AMC 383482

AMC 357903

AMC 360745

AMC 376435

AMC 368421

AMC 391891

MAINTENANCE FEE PAYMENT

Claimant Name: Brian Corn

Address: 8425 Desert Steppes Dr.

City: Tucson State: AZ Zip: 85710

Telephone: (520) 298-1770

E-mail address: cornrainb@gmail.com

Signature: Brian Corn

Check here if this is a change of address.

BLM Date Stamp	RECEIVED
	BLM AZ STATE OFFICE
	2011 JUN 15 A 7:46
	PHOENIX, ARIZONA

LINE NO.	AMC NUMBER	CLAIM/SITE NAME	COUNTY RECORDER DATA (If available)	TWP	RNG	SEC
1	383482	HILL 5	2007-066461	5S	13E	12
2	383483	HILL 44	2007-066462	5S	13E	12
3						
4						
5						
6						
7						
8						
9						
10						

List additional claims on Form MCF114.

Bureau of Land Management
Arizona State Office
www.az.blm.gov

No. of Claims: <u>11</u> x \$140= <u>1540</u>
Check No: <u>159, 160, 161/Init.</u> <u>ALL</u>
Receipt No.: <u>3363751</u>
For BLM Use Only

Form: MCF112
Revised July 2005

This form is available from the Arizona Department of Mines and Mineral Resources and may be reproduced.

Bureau of Land Management
One North Central Ave.
Phoenix, AZ 85004

June, 2011

CERTIFIED MAIL
Article No.

Attached is a check for \$ 280⁰⁰ For the mining claim maintenance fees paid in lieu of Assessment Work for the 2012 Assessment year on the HILL 5 & HILL 44 Mining Claims, Ripsey Mining District, Pinal County, Arizona.


CLAIM NAME	BLM SERIAL No.
HILL 5	AMC 383482
HILL 44	AMC 383483

Maintenance Fee of \$ 280⁰⁰ is for the 2012 Assessment Year beginning September 1, 2011 .

Owner :

Brian Corn
8425 Desert Steppes Drive
Tucson, AZ 85710

Please return a date stamped copy of this letter to the address above as a receipt.



Brian Corn

RECEIVED
BLM AZ STATE OFFICE
2011 JUN 15 A 7:46
PHOENIX, ARIZONA

MAINTENANCE FEE PAYMENT

Claimant Name: Brian Corn
 Address: 8425 Desert Steppes Dr.
 City: Tucson State: AZ Zip: 85710
 Telephone: (520) 298-1770
 E-mail address: cornrainb@gmail.com
 Signature: *Brian Corn*
 Check here if this is a change of address.

RECEIVED
 BLM AZ STATE OFFICE
 PHOENIX, ARIZONA
 2011 JUN 15 A 7:45
 BLM
 Date
 Stamp

LINE NO.	AMC NUMBER	CLAIM/SITE NAME	COUNTY RECORDER DATA (If available)	TWP	RNG	SEC
1	357904	WAY No. 7	2003 NO. 02424	6 N.	15W.	SE24
2	360745	Way No. 100	2004 No. 01856	6 N.	15W.	NE25
3						
4						
5						
6						
7						
8						
9						
10						

List additional claims on Form MCF114.

Bureau of Land Management
 Arizona State Office
www.az.blm.gov

No. of Claims: _____ x \$140= _____
 Check No: _____ Init. _____
 Receipt No.: _____
For BLM Use Only

Form: MCF112
 Revised July 2005

Bureau of Land Management
One North Central Ave.
Phoenix, AZ 85004

June, 2011

CERTIFIED MAIL
Article No.

Attached is a check for \$ 280⁰⁰ For the mining claim maintenance fees paid in lieu of Assessment Work for the 2012 Assessment year on the WAY No. 7 & WAY No. 100 Mining Claims, Ellsworth Mining District, La Paz County, Arizona.

CLAIM NAME

BLM SERIAL No.

~~WAY No. 7~~

AMC 360745

WAY No. 100

AMC 357904

Maintenance Fee of \$ 280⁰⁰ is for the 2012 Assessment Year beginning September 1, 2011.

Owner :

Brian Corn
8425 Desert Steppes Drive
Tucson, AZ 85710

Please return a date stamped copy of this letter to the address above as a receipt.



Brian Corn

RECEIVED
BLM AZ STATE OFFICE
2011 JUN 15 A 7 45
PHOENIX, ARIZONA

MAINTENANCE FEE PAYMENT

Claimant Name: Brian Corn
 Address: 8425 Desert Steppes Dr.
 City: Tucson State: AZ Zip: 85710
 Telephone: (520) 298-1770
 E-mail address: cornrainb@gmail.com
 Signature: Brian Corn

Check here if this is a change of address.

RECEIVED
 BLM AZ STATE OFFICE
 2011 JUN 15 A 7:42
 PHOENIX, ARIZONA
 BLM
 Date
 Stamp

LINE NO.	AMC NUMBER	CLAIM/SITE NAME	COUNTY RECORDER DATA (If available)	TWP	RNG	SEC
✓ 1	376436	AL 7	2006-15475	22S	16E	30
✓ 2	368421	AL 8	2005-14980	22S	16E	29
✓ 3	368422	AL 21	2005-14981	22S	16E	29
✓ 4	376435	AL 22	2006-15474	22S	16E	29
✓ 5	391891	AL 41	2008-04603	22S	16E	20
✓ 6	391892	AL 42	2008-04602	22S	16E	20
✓ 7	391893	AL 51	2008-04604	22S	16E	20
8						
9						
10						

List additional claims on Form MCF114.

Bureau of Land Management
Arizona State Office
www.az.blm.gov

No. of Claims: _____ x \$140 = _____
 Check No: _____ Init. _____
 Receipt No.: _____
For BLM Use Only

Form: MCF112
 Revised July 2005

Bureau of Land Management
One North Central Ave.
Phoenix, AZ 85004

June, 2011

CERTIFIED MAIL
Article No.

Attached is a check for \$ ^{980⁰⁰}..... For the mining claim maintenance fees paid in lieu of Assessment Work for the 2011 Assessment year on the AL 7, 8, 21, 41, 42 & 51 Mining Claims, Harshaw Mining District, Santa Cruz County, Arizona.


CLAIM NAME	BLM SERIAL No.
AL 7	AMC 376436
AL 8	AMC 368421
AL 21	AMC 368422
AL 22	AMC 376435
AL 41	AMC 391891
AL 42	AMC 391892
AL 51	AMC 391893

Maintenance Fee of \$ ^{980⁰⁰}..... is for the 2012 Assessment Year beginning September 1, 2011 .

Owner :

Brian Corn
8425 Desert Steppes Drive
Tucson, AZ 85710

Please return a date stamped copy of this letter to the address above as a receipt.



Brian Corn

RECEIVED
BLM AZ STATE OFFICE
2011 JUN 15 A 7:42
PHOENIX, ARIZONA

United States Department of the Interior
Bureau of Land Management
 LANDS/RECREATION & PLANNING
 ONE N CENTRAL AVE
 PHOENIX, AZ 85004 -2203
 Phone: 602-417-9200

Receipt

No:

2363751

Transaction #: 2438438	
Date of Transaction: 06/16/2011	
CUSTOMER:	
BRIAN CORN 8425 E DESERT STEPPES DR TUCSON,AZ 85710-4207 US	

LINE #	QTY	DESCRIPTION	REMARKS	UNIT PRICE	TOTAL
1	1.00	LOCATABLE MINERALS / MINING CLAIMS-NOT NEW-UNADJUD,ONE AUTH NO. ONLY / MINING CLAIM MONEY RECEIVED CASES: AMC383482/\$1540.00	MAINT 2012/11	- n/a -	1540.00
TOTAL:					\$1,540.00

PAYMENT INFORMATION					
1	AMOUNT:	280.00	POSTMARKED:	06/10/2011	
	TYPE:	CHECK	RECEIVED:	06/15/2011	
	CHECK NO:	159			
	NAME:	CORN, STEVE NEIL 9100 E 42ND DR TUCSON AZ 85730 US			
2	AMOUNT:	980.00	POSTMARKED:	06/10/2011	
	TYPE:	CHECK	RECEIVED:	06/15/2011	
	CHECK NO:	160			
	NAME:	CORN, STEVE NEIL 9100 E 42ND DR TUCSON AZ 85730 US			
3	AMOUNT:	280.00	POSTMARKED:	06/10/2011	
	TYPE:	CHECK	RECEIVED:	06/15/2011	
	CHECK NO:	161			
	NAME:	CORN, STEVE NEIL 9100 E 42ND DR TUCSON AZ 85730 US			

REMARKS


This receipt was generated by the automated BLM Collections and Billing System and is a paper representation of a portion of the official electronic record contained therein.

B. CORN
8425 DESERT STAGGS
TUCSON AZ. 85710



045J83098189
neopost
\$5.59
06/10/2011
Mailed From 85710
US POSTAGE

PLACE STICKER AT TOP OF ENVELOPE TO THE RIGHT
OF THE RETURN ADDRESS, FOLD AT DOTTED LINE
CERTIFIED MAIL™



7011 0470 0000 2355 7635

Bureau of Land Management
One North Central Ave.
Phoenix, Az.

85004

SENDER: COMPLETE THIS SECTION

- Complete items 1, 2, and 3. Also complete item 4 if Restricted Delivery is desired.
- Print your name and address on the reverse so that we can return the card to you.
- Attach this card to the back of the mailpiece, or on the front if space permits.

1. Article Addressed to:

Bureau of Land
Mgmt.
One Central Avenue
Phoenix AZ 85004

2. Article Number

(Transfer from service label)

PS Form 3811, February 2004

COMPLETE THIS SECTION ON DELIVERY

A. Signature

X

Agent

Addressee

B. Received by (Printed Name)

C. Date of Delivery

D. Is delivery address different from item 1? Yes

If YES, enter delivery address below: No

3. Service Type

Certified Mail

Express Mail

Registered

Return Receipt for Merchandise

Insured Mail

C.O.D.

4. Restricted Delivery? (Extra Fee)

Yes


7011 0470 0000 2355 7635

Domestic Return Receipt

102595-02-M-1540

B. CORN
8425 Desert Steppes
Tucson AZ
85710


OFFICE
2:33
ZONA



045J83098189
\$5.590
06/10/2011
Mailed From 85710
US PC STAGE

PLACE STICKER AT TOP OF ENVELOPE TO THE RIGHT
OF THE RETURN ADDRESS. FOLD AT DOTTED LINE

CERTIFIED MAIL™



7011 0470 0000 2356 0086

Bureau of Land Management
One North Central Ave.
Phoenix, AZ 85004

POSTAGE WILL BE PAID BY ADDRESSEE
NO POSTAGE
NECESSARY
IF MAILED
IN THE
UNITED STATES

SENDER: COMPLETE THIS SECTION

- Complete items 1, 2, and 3. Also complete item 4 if Restricted Delivery is desired.
- Print your name and address on the reverse so that we can return the card to you.
- Attach this card to the back of the mailpiece, or on the front if space permits.

1. Article Addressed to:

Bureau of Land
Management
One N. Central Ave
Phoenix AZ 85004

2. Article Number
(transfer from service label)

7011 0470 0000 2356 0086

PS Form 3811, February 2004

Domestic Return Receipt

COMPLETE THIS SECTION ON DELIVERY

A. Signature Agent
X Addressee

B. Received by (Printed Name) C. Date of Delivery

D. Is delivery address different from item 1? Yes
If YES, enter delivery address below: No

3. Service Type
 Certified Mail Express Mail
 Registered Return Receipt for Merchandise
 Insured Mail C.O.D.

4. Restricted Delivery? (Extra Fee) Yes

102595-02-M-1540


B. CORN
8425 DESERT STEPPES
TUCSON AZ

85710

FFIDE
2:33
AZONAZ


PLACE STICKER AT TOP OF ENVELOPE TO THE RIGHT
OF THE RETURN ADDRESS, FOLD AT DOTTED LINE

CERTIFIED MAIL™



7011 0470 0000 2355 7659

Bureau of Land Management
One North Central Ave.
Phoenix, AZ 85004



045J83098189
neopost™ \$5.590
06/10/2011
Mailed From 85710
U.S. POSTAGE

SENDER: COMPLETE THIS SECTION

- Complete items 1, 2, and 3. Also complete item 4 if Restricted Delivery is desired.
- Print your name and address on the reverse so that we can return the card to you.
- Attach this card to the back of the mailpiece, or on the front if space permits.

1. Article Addressed to:

Bureau of Land
Mgmt.
One N. Central
Ave
Phoenix AZ
85004

2. Article Number
(Transfer from service label)

PS Form 3811, February 2004

COMPLETE THIS SECTION ON DELIVERY

A. Signature

X

- Agent
- Addressee

B. Received by (Printed Name)

C. Date of Delivery

D. Is delivery address different from item 1?
If YES, enter delivery address below:

- Yes
- No

3. Service Type

- Certified Mail
- Registered
- Insured Mail
- Express Mail
- Return Receipt for Merchandise
- C.O.D.

4. Restricted Delivery? (Extra Fee)

- Yes

7011 0470 0000 2355 7659

Domestic Return Receipt

102595-02-M-1540

Amc 383482
 360745
 357903
 382328
 398860

382128
 399337
 376435
 368421
 391891
 399806
 399846

MAINTENANCE FEE PAYMENT

Claimant Name: Brian Corn
 Address: 8425 Desert Steppes Dr.
 City: Tucson State: AZ Zip: 85710
 Telephone: (520) 298-1770
 E-mail address: cornrainb@gmail.com
 Signature: Brian Corn
 Check here if this is a change of address.

RECEIVED
 BLM AZ STATE OFFICE
 2010 JUL 14 A 8:10
 PHOENIX, ARIZONA
 BLM
 Date
 Stamp

LINE NO.	AMC NUMBER	CLAIM/SITE NAME	COUNTY RECORDER DATA (If available)	TWP	RNG	SEC
1	383482 ✓	HILL 5	2007-066461	5S	13E	12
2	383483	HILL 44	2007-066462	5S	13E	12
3						
4						
5						
6						
7						
8						
9						
10						

List additional claims on Form MCF114.

Bureau of Land Management
 Arizona State Office
www.az.blm.gov

No. of Claims: 2 x \$140 = 280.00
 Check No: _____ Init. SB
 Receipt No.: 2170617
 For BLM Use Only

Form: MCF112
 Revised July 2005

This form is available from the Arizona Department of Mines and Mineral Resources and may be reproduced.

ENTERED INTO COMPUTER
 JUL 20 2010
 PB

AMC 383482

July 12 2010

Bureau of Land Management
One North Central Ave.
Phoenix, AZ 85004

CERTIFIED MAIL
Article No.

Attached is a check for \$ 280.00 For the mining claim maintenance fees paid in lieu of Assessment Work for the 2011 Assessment year on the HILL 5 & HILL 44 Mining Claims, Ripsey Mining District, Pinal County, Arizona.

CLAIM NAME

BLM SERIAL No.

HILL 5

AMC 383482

HILL 44

AMC 383483

Maintenance Fee of \$ 280.00 is for the 2011 Assessment Year beginning September 1, 2010.

Owner :

Brian Corn
8425 Desert Steppes Drive
Tucson, AZ 85710

Please return a date stamped copy of this letter to the address above as a receipt.

Brian Corn

Brian Corn

7.12.2010

ENTERED INTO COMPUTER

JUL 20 2010 PB

PHOENIX, ARIZONA

2010 JUL 14 A 8:10

RECEIVED
BLM AZ STATE OFFICE

Bureau of Land Management
One North Central Ave.
Phoenix, AZ 85004

July, 2010

360745
357903

CERTIFIED MAIL
Article No.

Attached is a check for \$ 280.00 For the mining claim maintenance fees paid in lieu of Assessment Work for the 2011 Assessment year on the WAY No. 7 & WAY No. 100 Mining Claims, Ellsworth Mining District, La Paz County, Arizona.

CLAIM NAME	BLM SERIAL No.
WAY No. 7	AMC 360745
WAY No. 100	AMC 357904

Maintenance Fee of \$ 280.00 is for the 2011 Assessment Year beginning September 1, 2010 .

Owner :

Brian Corn
8425 Desert Steppes Drive
Tucson, AZ 85710

Please return a date stamped copy of this letter to the address above as a receipt.

Brian Corn

Brian Corn

7-12-2010

ENTERED INTO COMPUTER
JUL 20 2010 *FB*

RECEIVED
BLM AZ STATE OFFICE
2010 JUL 14 A 8:09
PHOENIX, ARIZONA

MAINTENANCE FEE PAYMENT

Claimant Name: Brian Corn
 Address: 8425 Desert Steppes Dr.
 City: Tucson State: AZ Zip: 85710
 Telephone: (520) 298-1770
 E-mail address: cornrainb@gmail.com
 Signature: *Brian Corn*
 Check here if this is a change of address.

RECEIVED
 BLM AZ STATE OFFICE
 2010 JUL 14 A 8:09
 PHOENIX, ARIZONA
 BLM
 Date
 Stamp

LINE NO.	AMC NUMBER	CLAIM/SITE NAME	COUNTY RECORDER DATA (If available)	TWP	RNG	SEC
1	357904	WAY No. 7	2003 NO. 02424	6 N.	15W.	SE24
2	360745 ✓	Way No. 100	2004 No. 01856	6 N.	15W.	NE25
3						
4						
5						
6						
7						
8						
9						
10						

List additional claims on Form MCF114.

Bureau of Land Management
Arizona State Office
www.az.blm.gov

No. of Claims: 2 x \$140 = 280.00
 Check No: _____ Init. *SPH*
 Receipt No.: _____
 For BLM Use Only

Form: MCF112
 Revised July 2005

Bureau of Land Management
One North Central Ave.
Phoenix, AZ 85004

July, 2010

CERTIFIED MAIL
Article No.

382328

398860

399337

Attached is a check for \$ 4060.00 For the mining claim maintenance fees paid in lieu of Assessment Work for the 2011 Assessment year on the ZIP Mining Claims 1 through 9 and 23 through 36, Riverside Mining District, Pinal County, Arizona.


CLAIM NAMES	BLM SERIAL Nos.
ZIP 28	AMC 382328
ZIP 36	AMC 382329
ZIP 23 → ZIP 42	AMC 398860 → AMC 398877
ZIP 1 → ZIP 9	AMC 399337 → AMC 399345

Maintenance Fee of \$ 4060.00 is for the 2011 Assessment Year beginning September 1, 2010..

Owner :

Brian Corn
8425 Desert Steppes Drive
Tucson, AZ 85710

Please return a date stamped copy of this letter to the address above as a receipt.



Brian Corn

ENTERED INTO COMPUTER

JUL 20 2010

FB

PHOENIX, ARIZONA

2010 JUL 14 A 8:08

RECEIVED
BLM AZ STATE OFFICE

MAINTENANCE FEE PAYMENT

Claimant Name: Brian Corn
 Address: 8425 Desert Steppes Dr.
 City: Tucson State: AZ Zip: 85710
 Telephone: (520) 298-1770
 E-mail address: cornrain@gmail.com
 Signature: Brian Corn
 Check here if this is a change of address.

RECEIVED
 BLM AZ STATE OFFICE
 2010 JUL 14 A 8:08
 PHOENIX, ARIZONA
 BLM
 Date
 Stamp

LINE NO.	AMC NUMBER	CLAIM/SITE NAME	COUNTY RECORDER DATA (If available)	TWP	RNG	SEC
1	382328 ✓	ZIP 28	2007-049901	4S	13E	21
2	382329	ZIP 36	2007-049902	4S	13E	28
3	398860 ✓	ZIP 23		4S	13E	21
4	398861	ZIP 24		4S	13E	21
5	398862	ZIP 25		4S	13E	21
6	398863	ZIP 26		4S	13E	21
7	398864	ZIP 27		4S	13E	21
8	398865	ZIP 29		4S	13E	21
9	398866	ZIP 30		4S	13E	21
10	398867	ZIP 31		4S	13E	21

List additional claims on Form MCF114.

Bureau of Land Management
 Arizona State Office
www.az.blm.gov

No. of Claims: 29 x \$140 = 4060.00
 Check No: _____ Init. SPJ
 Receipt No.: _____
 For BLM Use Only

Form: MCF112
 Revised July 2005

SUPPLEMENTAL ATTACHMENT

May be used with the following forms for listing additional mining claims:

Check One.

- Affidavit of Performance of Annual Work
- Maintenance Fee Payment
- Notice of Intent to Hold Mining Claims
- Notice of Non-Liability for Labor and Materials Furnished

BLM Date Stamp	PHOENIX, ARIZONA	2010 JUL 14 8:08	RECEIVED BLM AZ STATE OFFICE
----------------------	------------------	---------------------	---------------------------------

LINE NO.	AMC NUMBER	CLAIM/SITE NAME	COUNTY RECORDER DATA (If available)	TWP	RNG	SEC
11	398868	ZIP 32		4S	13E	21
12	398869	ZIP 33		4S	13E	21
13	398870	ZIP 34		4S	13E	21
14	398871	ZIP 35		4S	13E	21
15	398872	ZIP 37		4S	13E	28
16	398873	ZIP 38		4S	13E	28
17	398874	ZIP 39		4S	13E	28
18	398875	ZIP 40		4S	13E	28
19	398876	ZIP 41		4S	13E	28
20	398877	ZIP 42		4S	13E	28
21	399337	ZIP 1		4S	13E	21
22	399338	ZIP 2		4S	13E	21
23	399339	ZIP 3		4S	13E	21
24	399340	ZIP 4		4S	13E	21
25	399341	ZIP 5		4S	13E	28
26	399342	ZIP 6		4S	13E	28
27	399343	ZIP 7		4S	13E	28
28	399344	ZIP 8		4S	13E	28
29	399345	ZIP 9		4S	13E	28

Form MCF114
Revised June 2005

This form is available from the Arizona Department of Mines & Mineral Resources and may be reproduced.

Bureau of Land Management
One North Central Ave.
Phoenix, AZ 85004

July 12, 2010

382128

CERTIFIED MAIL
Article No.

Attached is a check for \$ 140.00 For the mining claim maintenance fees paid in lieu of Assessment Work for the 2011 Assessment year on the JUL 27 Mining Claim, Plomosa Mining District, La Paz County, Arizona.

CLAIM NAME

BLM SERIAL No.

JUL 27

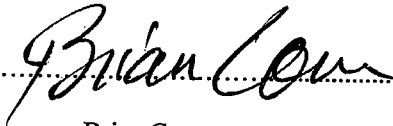
AMC 382128

Maintenance Fee of \$ 140.00 is for the 2011 Assessment Year beginning September 1, 2010.

Owner:

Brian Corn
8425 Desert Steppes Drive
Tucson, AZ 85710

Please return a date stamped copy of this letter to the address above as a receipt.


.....
Brian Corn

7.12.2010

ENTERED INTO COMPUTER
JUL 20 2010 PB

PHOENIX, ARIZONA

2010 JUL 14 A 8:05

RECEIVED
BLM AZ STATE OFFICE

MAINTENANCE FEE PAYMENT

Claimant Name: Brian Corn
 Address: 8425 Desert Steppes Dr.
 City: Tucson State: AZ Zip: 85710
 Telephone: (520) 298-1770
 E-mail address: cornrainb@gmail.com
 Signature: *Brian Corn*

Check here if this is a change of address.

RECEIVED
 BLM AZ STATE OFFICE
 2010 JUL 14 A 8:06
 PHOENIX, ARIZONA
 BLM
 Date
 Stamp

LINE NO.	AMC NUMBER	CLAIM/SITE NAME	COUNTY RECORDER DATA (if available)	TWP	RNG	SEC
1	382128 ✓	JUL 27	2007-02839	5N	17W	15
2						
3						
4						
5						
6						
7						
8						
9						
10						

List additional claims on Form MCF114.

Bureau of Land Management
 Arizona State Office
www.az.blm.gov

No. of Claims: 1 x \$140 = 140.00
 Check No: _____ Init. SBC
 Receipt No.: _____
 For BLM Use Only

Form: MCF112
 Revised July 2005

Bureau of Land Management
One North Central Ave.
Phoenix, AZ 85004

July 12 2010

376435

368421

CERTIFIED MAIL
Article No.

391891

Attached is a check for \$ 980.00 For the mining claim maintenance fees paid in lieu of Assessment Work for the 2011 Assessment year on the AL 7, 8, 21, 41, 42 & 51 Mining Claims, Harshaw Mining District, Santa Cruz County, Arizona.


CLAIM NAME	BLM SERIAL No.
AL 7	AMC 376436 ✓
AL 8	✓ AMC 368421 ✓
AL 21	✓ AMC 368422
AL 22	AMC 376435 ✓
AL 41	✓ AMC 391891 ✓
AL 42	AMC 391892
AL 51	✓ AMC 391893

Maintenance Fee of \$ 980.00 is for the 2011 Assessment Year beginning September 1, 2010 .

Owner :

Brian Corn
8425 Desert Steppes Drive
Tucson, AZ 85710

Please return a date stamped copy of this letter to the address above as a receipt.



Brian Corn

7.12.2010

PHOENIX, ARIZONA

2010 JUL 14 A 8:06

RECEIVED
BLM AZ STATE OFFICE

ENTERED INTO COMPUTER
JUL 20 2010 PB

MAINTENANCE FEE PAYMENT

Claimant Name: Brian Corn
 Address: 8425 Desert Steppes Dr.
 City: Tucson State: AZ Zip: 85710
 Telephone: (520) 298-1770
 E-mail address: cornrainb@gmail.com
 Signature: *Brian Corn*

Check here if this is a change of address.

RECEIVED
 BLM AZ STATE OFFICE
 PHOENIX, ARIZONA
 2010 JUL 14 A 8:07
 BLM
 Date
 Stamp

LINE NO.	AMC NUMBER	CLAIM/SITE NAME	COUNTY RECORDER DATA (If available)	TWP	RNG	SEC
1	376436	AL 7	2006-15475	22S	16E	30
2	368421 ✓	AL 8	2005-14980	22S	16E	29
3	368422	AL 21	2005-14981	22S	16E	29
4	376435 ✓	AL 22	2006-15474	22S	16E	29
5	391891 ✓	AL 41	2008-04603	22S	16E	20
6	391892	AL 42	2008-04602	22S	16E	20
7	391893	AL 51	2008-04604	22S	16E	20
8						
9						
10						

List additional claims on Form MCF114.

Bureau of Land Management
Arizona State Office
www.az.blm.gov

No. of Claims: 7 x \$140 = 980
 Check No: _____ Init. *SPB*
 Receipt No.: _____
 For BLM Use Only

Form: MCF112
 Revised July 2005

This form is available from the Arizona Department of Mines and Mineral Resources and may be reproduced.

Bureau of Land Management
One North Central Ave.
Phoenix, AZ 85004

July 12 2010

399337
399806
399846

CERTIFIED MAIL
Article No.

Attached is a check for \$ 2,660.00 For the mining claim maintenance fees paid in lieu of Assessment Work for the 2011 Assessment year on the ZIP Mining Claims 10 → 16, and 43 → 48 and 55 → 60 in the Riverside Mining District, Pinal County, Arizona.

CLAIM NAME	BLM SERIAL No.
ZIP 10 → ZIP 14	AMC 399346 → AMC 399350
ZIP 15	AMC 399806
ZIP 16	AMC 399807
ZIP 43 → ZIP 48	AMC 399808 → AMC 399813
ZIP 55 → ZIP 60	AMC 399846 → AMC 399851

Maintenance Fee of \$ 2,660.00 is for the 2011 Assessment Year beginning September 1, 2010

Owner :

Brian Corn
8425 Desert Steppes Drive
Tucson, AZ 85710

Please return a date stamped copy of this letter to the address above as a receipt.

Brian Corn

Brian Corn

7.12.2010

ENTERED INTO COMPUTER

JUL 20 2010 RB

PHOENIX, ARIZONA

2010 JUL 14 A 8:04

RECEIVED
BLM AZ STATE OFFICE

MAINTENANCE FEE PAYMENT

Claimant Name: Brian Corn
 Address: 8425 Desert Steppes Dr.
 City: Tucson State: AZ Zip: 85710
 Telephone: (520) 298-1770
 E-mail address: cornrainb@gmail.com
 Signature: Brian Corn

Check here if this is a change of address.

RECEIVED
 BLM AZ STATE OFFICE
 2010 JUL 14 A 8:04
 PHOENIX, ARIZONA
 BLM
 Date
 Stamp

LINE NO.	AMC NUMBER	CLAIM/SITE NAME	COUNTY RECORDER DATA (If available)	TWP	RNG	SEC
1	399346	ZIP 10		4S	13E	28
2	399347	ZIP 11		4S	13E	28
3	399348	ZIP 12		4S	13E	28
4	399349	ZIP 13		4S	13E	28
5	399350	ZIP 14		4S	13E	28
6	399806✓	ZIP 15		4S	13E	28
7	399807	ZIP 16		4S	13E	28
8	399808	ZIP 43		4S	13E	28
9	399809	ZIP 44		4S	13E	28
10	399810	ZIP 45		4S	13E	28

List additional claims on Form MCF114.

Bureau of Land Management
Arizona State Office
www.az.blm.gov

No. of Claims: _____ x \$140 = 216000
 Check No: _____ Init. SPG
 Receipt No.: _____
For BLM Use Only

Form: MCF112
 Revised July 200.


This form is available from the Arizona Department of Mines and Mineral Resources and may be reproduced.

SUPPLEMENTAL ATTACHMENT

May be used with the following forms for listing additional mining claims:

Check One.

- Affidavit of Performance of Annual Work
- Maintenance Fee Payment
- Notice of Intent to Hold Mining Claims
- Notice of Non-Liability for Labor and Materials Furnished



LINE NO.	AMC NUMBER	CLAIM/SITE NAME	COUNTY RECORDER DATA (if available)	TW	RNG	SEC
11	399811	ZIP 46		4S	13E	28
12	399812	ZIP 47		4S	13E	28
13	399813	ZIP 48		4S	13E	28
14	399846	ZIP 55		4S	13E	21
15	399847	ZIP 56		4S	13E	21
16	399848	ZIP 57		4S	13E	21
17	399849	ZIP 58		4S	13E	21
18	399850	ZIP 59		4S	13E	21
19	399851	ZIP 60		4S	13E	21

Form MCF114
Revised June 2005

This form is available from the Arizona Department of Mines & Mineral Resources and may be reproduced.

United States Department of the Interior
 Bureau of Land Management
 LANDS/RECREATION & PLANNING
 ONE N CENTRAL AVE
 PHOENIX, AZ 85004 -2203
 Phone:

Receipt

No: 2170617

Transaction #: 2240065	ENTERED INTO COMPUTER
Date of Transaction: 07/14/2010	
CUSTOMER: BRIAN CORN 8425 E DESERT STEPPES DR TUCSON, AZ 85710-4207 US	JUL 20 2010 <i>PS</i>

LINE #	QTY	DESCRIPTION	REMARKS	UNIT PRICE	TOTAL
1	1.00	LOCATABLE MINERALS / MINING CLAIMS-NOT NEW-UNADJUD, ONE AUTH NO. ONLY / MINING CLAIM MONEY RECEIVED CASES: AMC383482/\$8400.00	MAINT-60	- n/a -	8400.00
TOTAL:					\$8,400.00

PAYMENT INFORMATION			
1	AMOUNT:	980.00 ✓	POSTMARKED: 07/12/2010
	TYPE:	CHECK	RECEIVED: 07/14/2010
	CHECK NO:	1028	
	NAME:	CORN, BRIAN 8425 E DESERT STEPPES DR TUCSON AZ 85710-4207 US	
2	AMOUNT:	280.00 ✓	POSTMARKED: 07/12/2010
	TYPE:	CHECK	RECEIVED: 07/14/2010
	CHECK NO:	1029	
	NAME:	CORN, BRIAN 8425 E DESERT STEPPES DR TUCSON AZ 85710-4207 US	
3	AMOUNT:	140.00 ✓	POSTMARKED: 07/12/2010
	TYPE:	CHECK	RECEIVED: 07/14/2010
	CHECK NO:	1030	
	NAME:	CORN, BRIAN 8425 E DESERT STEPPES DR TUCSON AZ 85710-4207 US	
4	AMOUNT:	280.00 ✓	POSTMARKED: 07/12/2010
	TYPE:	CHECK	RECEIVED: 07/14/2010
	CHECK NO:	1031	
	NAME:	CORN, BRIAN 8425 E DESERT STEPPES DR TUCSON AZ 85710-4207 US	

	NAME:	HILLN, BRIAN 8425 E DESERT STEPPES DR TUCSON AZ 85710-4207 US	
5	AMOUNT:	4060.00 ✓	POSTMARKED: 07/12/2010
	TYPE:	CHECK	RECEIVED: 07/14/2010
	CHECK NO:	1032	
	NAME:	CORN, BRIAN 8425 E DESERT STEPPES DR TUCSON AZ 85710-4207 US	
6	AMOUNT:	2660.00 ✓	POSTMARKED: 07/12/2010
	TYPE:	CHECK	RECEIVED: 07/14/2010
	CHECK NO:	1033	
	NAME:	CORN, BRIAN 8425 E DESERT STEPPES DR TUCSON AZ 85710-4207 US	

REMARKS

This receipt was generated by the automated BLM Collections and Billing System and is a paper representation of a portion of the official electronic record contained therein.

LR2000 Production

- Case Recordation View
- Mining Claims View/Update
- Mass Owner
- Mass Action
- Mass Remarks Status
- View
- LLD / Land View LLD
- Customer Name New View/Update
- Transaction Rpts Mass Upd Report MC CBS Export CBS Import Rpt Data Scan Case Scan
- Administration My Permissions Decode Tables
- LR2000 Reports
- CMR Reports
- Switch Screen
- Function Keys
- Alt-< Back
- Alt-> Forward
- Alt-F2 Switch
- Alt-F4 Close
- Backspace Back

Message:

60 ROWS RETRIEVED

Include Resolved Records

Record Status

- Error Records (E/M/I)
- Accepted Records (A/W)
- "On Hold" Records (H)
- All Records (for s/n or receipt nr)
- Exported, No Results From CBS
- New (not yet exported)

Enter export Date (mm/dd/yyyy) ALL
 Serial Number match (optional)
 Receipt Nr (optional) 2170617
 Export Nr (exclusive)
 LR2000 User (defaults to login) ALL

Query

Reset

Search Criteria

Responsible Area (Errors Only)

- User (U,X)
- Programmer (P,X)
- All (U,P,X)

CBS Export Results Report

User Guide

Resend?	Export Nr	A/D	Serial Nr	Multi	Code	\$ Amount	Remarks	Receipt Nr	LR2000 User	#Msg	Resolved?	OK	Stat	Area	CBS Msg 1	Stat2	Area	Msg 2	CBS 392 ID	392 \$ Amt	Action	Update Date	Resend	Resend Orig	Export Date
<input type="checkbox"/>	2660481	A	AMC383482	682	140.00	2011	2170617	PAULINEB											1497480	8400.00	7/20/2010 13:04				
<input type="checkbox"/>	2660482	A	AMC383483	682	140.00	2011	2170617	PAULINEB											1497480	8400.00	7/20/2010 13:04				
<input type="checkbox"/>	2660484	A	AMC360745	682	140.00	2011	2170617	PAULINEB											1497480	8400.00	7/20/2010 13:04				
<input type="checkbox"/>	2660485	A	AMC357904	682	140.00	2011	2170617	PAULINEB											1497480	8400.00	7/20/2010 13:04				
<input type="checkbox"/>	2660486	A	AMC382328	682	140.00	2011	2170617	PAULINEB											1497480	8400.00	7/20/2010 13:05				
<input type="checkbox"/>	2660487	A	AMC382329	682	140.00	2011	2170617	PAULINEB											1497480	8400.00	7/20/2010 13:05				
<input type="checkbox"/>	2660488	A	AMC398860	682	140.00	2011	2170617	PAULINEB											1497480	8400.00	7/20/2010 13:06				
<input type="checkbox"/>	2660489	A	AMC398861	682	140.00	2011	2170617	PAULINEB											1497480	8400.00	7/20/2010 13:06				
<input type="checkbox"/>	2660490	A	AMC398862	682	140.00	2011	2170617	PAULINEB											1497480	8400.00	7/20/2010 13:06				
<input type="checkbox"/>	2660491	A	AMC398863	682	140.00	2011	2170617	PAULINEB											1497480	8400.00	7/20/2010 13:06				
<input type="checkbox"/>	2660492	A	AMC398864	682	140.00	2011	2170617	PAULINEB											1497480	8400.00	7/20/2010 13:06				
<input type="checkbox"/>	2660493	A	AMC398865	682	140.00	2011	2170617	PAULINEB											1497480	8400.00	7/20/2010 13:06				
<input type="checkbox"/>	2660494	A	AMC398866	682	140.00	2011	2170617	PAULINEB											1497480	8400.00	7/20/2010 13:06				
<input type="checkbox"/>	2660495	A	AMC398867	682	140.00	2011	2170617	PAULINEB											1497480	8400.00	7/20/2010 13:06				
<input type="checkbox"/>	2660496	A	AMC398868	682	140.00	2011	2170617	PAULINEB											1497480	8400.00	7/20/2010 13:06				
<input type="checkbox"/>	2660497	A	AMC398869	682	140.00	2011	2170617	PAULINEB											1497480	8400.00	7/20/2010 13:06				
<input type="checkbox"/>	2660498	A	AMC398870	682	140.00	2011	2170617	PAULINEB											1497480	8400.00	7/20/2010 13:06				
<input type="checkbox"/>	2660499	A	AMC398871	682	140.00	2011	2170617	PAULINEB											1497480	8400.00	7/20/2010 13:06				
<input type="checkbox"/>	2660500	A	AMC398872	682	140.00	2011	2170617	PAULINEB											1497480	8400.00	7/20/2010 13:06				
<input type="checkbox"/>	2660501	A	AMC398873	682	140.00	2011	2170617	PAULINEB											1497480	8400.00	7/20/2010 13:06				

AMC 357903
360745

MAINTENANCE FEE PAYMENT


BUREAU OF LAND MANAGEMENT
222 N CENTRAL AVENUE
PHOENIX, AZ 85004
602-417-9200
www.az.blm.gov

RECEIVED
BLM AZ STATE OFFICE
2009 JUN 17 A 9:05
PHOENIX, ARIZONA
BLM Date Stamp

Mining Claim Maintenance Fee Payment of \$125 per claim/site is due on or before September 1, 2009, in lieu of assessment work for the upcoming assessment year beginning September 1 of the year noted above.

AMC NUMBER	CLAIM/SITE NAME	COUNTY RECORDER DATA	SEC	TWP	RNG
AMC 357904	WAY No. 7	2003 No. 02424	SE 24	6 N.	15 W.
AMC 360745	WAY No. 100	2004 No. 01856	NE 25	6 N.	15 W.

List additional claims on the reverse side of this form.
 Check here if this is a change of address.

CLAIMANT NAME: Brian F. Corn
 ADDRESS: 8425 Desert Steppes Dr.
 CITY: Tucson STATE: AZ ZIP: 85710
 PHONE: (520) 298-1770
 SIGNATURE: 

No of Claims: 2 *\$100 = 125
 Check No: 663 Init: JMC
 Receipt No: 1941897
 FOR BLM USE ONLY

JUN 29 2009 DJJ AZ-3850-2 (June 2004)

Claimant or agent must sign to record with the County.

AMC NUMBER	CLAIM/SIT NAME	COUNTY RECORDER DATA	SEC	TWP	RNG

43 CFR 3833.0-5(e) (August 30, 1994) requires that the names and current addresses of all owners shall be identified on all instruments to be recorded or filed.

Name: Brian F. Corn Address: 8425 Desert Steppes Dr.

City: Tucson State: AZ Zip: 85710 *Change of address*

Name: _____ Address: _____

City: _____ State: _____ Zip: _____ *Change of address*

Name: _____ Address: _____

City: _____ State: _____ Zip: _____ *Change of address*

Name: _____ Address: _____

City: _____ State: _____ Zip: _____ *Change of address*

Name: _____ Address: _____

City: _____ State: _____ Zip: _____ *Change of address*

PRIVACY ACT STATEMENT – This information is being collected pursuant to 30 U.S.C. 28, 43 CFR 3833.2, and ARS 27-208 in compliance with the laws of the USDI, Bureau of Land Management, and the State of Arizona. The purpose of this collection is to facilitate processing of claims or applications. This form is covered by Privacy Act Notice #INTERIOR/LLM - 32 and is subject to the routine uses stated in that notice. Privacy Act Notice #INTERIOR/LLM-32 is available at the BLM Arizona State Office. This form may be locally reproduced.

AZ-3850-2
(June 2004)

June 12, 2009

Bureau of Land Management
One North Central Ave.
Phoenix, AZ 85004

Attached is a check for \$250 for the mining claim maintenance fees, paid in lieu of Assessment Work for the 2010 Assessment year on the WAY 7 and WAY 100 Mining Claims, Ellsworth Mining District, La Paz County, Arizona

<u>Claim Name</u>	<u>BLM Serial No.</u>
WAY No. 100	AMC 360745
WAY No. 7	AMC 357904


RECEIVED
BLM AZ STATE OFFICE
2009 JUN 17 A 9:05
PHOENIX, ARIZONA

Maintenance Fee of \$250.00 for the 2010 Assessment Year beginning September 1, 2009.

Owner:

Brian F. Corn
8425 Desert Steppes Dr.
Tucson, AZ 85710

Please return a date stamped copy of this letter as a receipt.



Russell M. Corn
8425 Desert Steppes Dr.
Tucson, AZ 85710

United States Department of the Interior

Bureau of Land Management
 BUSINESS & SUPPORT SVCS DIV
 ONE N CENTRAL AVE SUITE 800
 PHOENIX, AZ 85004 -4427
 Phone: (602) 417-9200

Receipt

No: 1941897

Transaction #: 2005221
 Date of Transaction: 06/17/2009

CUSTOMER: BRIAN CORN
 8425 E DESERT STEPPES DR
 TUCSON, AZ 85710-4207 US

LINE #	QTY	DESCRIPTION	REMARKS	UNIT PRICE	TOTAL
1	1.00	LOCATABLE MINERALS / MINING CLAIMS-NOT NEW-UNADJUD, ONE AUTH NO. ONLY / MINING CLAIM MONEY RECEIVED CASES: AMC357904/\$250.00	MAINT 2010/2	- n/a -	250.00
TOTAL:					\$250.00

PAYMENT INFORMATION					
1	AMOUNT:	250.00	POSTMARKED:	06/15/2009	
	TYPE:	CHECK	RECEIVED:	06/17/2009	
	CHECK NO:	663			
	NAME:	CORN, RUSSELL 8425 E DESERT STEPPES DR TUCSON AZ 85710-4207 US			

REMARKS

PLEASE USE NEWER MAINTENANCE FEE PAYMENT FORM/THANK YOU

This receipt was generated by the automated BLM Collections and Billing System and is a paper representation of a portion of the official electronic record contained therein.

AMC 357903

383482
368421
376435
391891

July 9, 2009 360745
382128
382328

Bureau of Land Management
One North Central Ave.
Phoenix, AZ 85004

CERTIFIED MAIL
ARTICLE No.

Additional \$30.00

Attached is a check for ~~\$250~~ for the mining claim maintenance fees, paid in lieu of Assessment Work for the 2009-2010 Assessment year on the HILL 5 & HILL 44 Mining Claims, Ripsey Mining District, Pinal County, Arizona.

Claim Name

BLM Serial No.

HILL 5

AMC L383482 OK

HILL 44

AMC 383483 OK

RECEIVED
BLM
2009 JUL 14 A 9:22
PHOENIX, ARIZONA

Additional \$30.00

Maintenance Fee of ~~\$250.00~~ ³⁰⁰ is for the 2010 Assessment Year beginning September 1, 2009.

Owner:

Brian F. Corn & Russell M. Corn
8425 Desert Steppes Dr.
Tucson, AZ 85710

Please return a date stamped copy of this letter as a receipt.



Russell M. Corn
8425 Desert Steppes Dr.
Tucson, AZ 85710

ENTERED INTO COMPUTER

7/22/09
7/23/09 } Pgg

July 9, 2009
~~June 20, 2008~~

Bureau of Land Management
One North Central Ave.
Phoenix, AZ 85004

CERTIFIED MAIL
ARTICLE No.

Additional \$105.00

Attached is a check for \$~~875~~ for the mining claim maintenance fees, paid in lieu of Assessment Work for the 200~~8~~⁹ Assessment year on the AL Mining Claims, Harshaw Mining District, Santa Cruz County, Arizona.

<u>Claim Name</u>	<u>BLM Serial No.</u>
AL 7	AMC 376436 <i>OK</i>
AL 8	AMC <i>L</i> 368421 <i>OK L</i>
AL 21	AMC 368422 ✓
AL 22	AMC <i>L</i> 376435 <i>OK</i>
AL 41	AMC <i>L</i> 391891 <i>OK</i>
AL 42	AMC 391892
AL 51	AMC 391893

Additional \$105.00

Maintenance Fee of \$~~875.00~~⁹⁹⁰⁰ is for the 200~~8~~⁹ Assessment Year beginning September 1, 200~~8~~⁹.

Owner:

Brian F. Corn
8425 Desert Steppes Dr.
Tucson, AZ 85710

RECEIVED
JUL 10 2009
BLM

Please return a date stamped copy of this letter as a receipt.



Russell M. Corn
8425 Desert Steppes Dr.
Tucson, AZ 85710

June 12, 2009

Bureau of Land Management
One North Central Ave.
Phoenix, AZ 85004

Additional \$30.00

Attached is a check for ~~\$250~~ for the mining claim maintenance fees, paid in lieu of Assessment Work for the 2010 Assessment year on the WAY 7 and WAY 100 Mining Claims, Ellsworth Mining District, La Paz County, Arizona

Claim Name

BLM Serial No.

WAY No. 100

AMC L 360745

WAY No. 7

AMC L 357904

RECEIVED
BLM ARIZONA
2009 JUL 13 A 9 41


Additional \$30.00

Maintenance Fee of ~~\$250~~³⁸⁰ 00 for the 2010 Assessment Year beginning September 1, 2009.

Owner:

Brian F. Corn
8425 Desert Steppes Dr.
Tucson, AZ 85710

Please return a date stamped copy of this letter as a receipt.



Russell M. Corn
8425 Desert Steppes Dr.
Tucson, AZ 85710

June 11, 2009

Bureau of Land Management
One North Central Ave.
Phoenix, AZ 85004

CERTIFIED MAIL
ARTICLE No.

additional \$15.00

Attached is a check for \$125 — for the mining claim maintenance fees, paid in lieu of Assessment Work for the 2010 Assessment year on the JUL 27 Mining Claim, Plomosa Mining District, La Paz County, Arizona.

Claim Name

BLM Serial No.

JUL 27

AMC L382128


additional \$15.00

Maintenance Fee of \$125.00 is for the 2010 Assessment Year beginning September 1, 2009.

Owner:

Brian F. Corn & Russell M. Corn
8425 Desert Steppes Dr.
Tucson, AZ 85710

Please return a date stamped copy of this letter as a receipt.



Russell M. Corn
8425 Desert Steppes Dr.
Tucson, AZ 85710

RECEIVED
BLM AZ STATE OFFICE
2009 JUL 13 A 9:43
TUCSON, ARIZONA

June 12, 2009

Bureau of Land Management
One North Central Ave.
Phoenix, AZ 85004

CERTIFIED MAIL
ARTICLE No.

Additional \$30.00

Attached is a check for ~~\$250~~ for the mining claim maintenance fees, paid in lieu of Assessment Work for the 2010 Assessment year on the ZIP 28 & ZIP 36 Mining Claims, Riverside Mining District, Pinal County, Arizona.

<u>Claim Name</u>	<u>BLM Serial No.</u>
ZIP 28	AMC L382328
ZIP 36	AMC 382329

RECEIVED
BLM PHOENIX OFFICE
2009 JUL 13 A 9:42
PHOENIX, ARIZONA

Additional \$30.00

Maintenance Fee of ²⁶⁰~~\$250~~.00 is for the 2010 Assessment Year beginning September 1, 2009.

Owner: Brian F. Corn & Russell M. Corn
8425 Desert Steppes Dr.
Tucson, AZ 85710

Please return a date stamped copy of this letter as a receipt.


Russell M. Corn
8425 Desert Steppes Dr.
Tucson, AZ 85710

United States Department of the Interior

Bureau of Land Management
 BUSINESS & SUPPORT SVCS DIV
 ONE N CENTRAL AVE SUITE 800
 PHOENIX, AZ 85004 -4427
 Phone: (602) 417-9200

Receipt

No:

1957201

Transaction #: 2020864	
Date of Transaction: 07/14/2009	
CUSTOMER:	BRIAN CORN 8425 E DESERT STEPPES DR TUCSON,AZ 85710-4207 US

LINE #	QTY	DESCRIPTION	REMARKS	UNIT PRICE	TOTAL
1	1.00	LOCATABLE MINERALS / MINING CLAIMS-NOT NEW-UNADJUD,ONE AUTH NO. ONLY / MINING CLAIM MONEY RECEIVED CASES: AMC383482/\$140.00	POL	- n/a -	140.00
2	1.00	OVERPAYMENT / OVERPAYMENT OF FEES / OVERPAYMENT OF \$1.00 OR MORE		70.00	70.00
TOTAL:					\$210.00

PAYMENT INFORMATION					
1	AMOUNT:	15.00	POSTMARKED:	07/08/2009	
	TYPE:	CHECK	RECEIVED:	07/13/2009	
	CHECK NO:	753			
	NAME:	CORN, RUSSELL M 8425 E DESERT STEPPES DR TUCSON AZ 85710-4207 US			
2	AMOUNT:	30.00	POSTMARKED:	07/09/2009	
	TYPE:	CHECK	RECEIVED:	07/13/2009	
	CHECK NO:	755			
	NAME:	CORN, RUSSELL M 8425 E DESERT STEPPES DR TUCSON AZ 85710-4207 US			
3	AMOUNT:	30.00	POSTMARKED:	07/09/2009	
	TYPE:	CHECK	RECEIVED:	07/13/2009	
	CHECK NO:	757			
	NAME:	CORN, RUSSELL M 8425 E DESERT STEPPES DR TUCSON AZ 85710-4207 US			
4	AMOUNT:	30.00	POSTMARKED:	07/10/2009	
	TYPE:	CHECK	RECEIVED:	07/14/2009	

	CHECK NO:	758		
	NAME:	CORN, RUSSELL M 8425 E DESERT STEPPES DR TUCSON AZ 85710-4207 US		
5	AMOUNT:	105.00	POSTMARKED:	07/10/2009
	TYPE:	CHECK	RECEIVED:	07/14/2009
	CHECK NO:	759		
	NAME:	CORN, RUSSELL M 8425 E DESERT STEPPES DR TUCSON AZ 85710-4207 US		

REMARKS

This receipt was generated by the automated BLM Collections and Billing System and is a paper representation of a portion of the official electronic record contained therein.


AMC 357903

360745

MAINTENANCE FEE PAYMENT

BUREAU OF LAND MANAGEMENT
222 N CENTRAL AVENUE
PHOENIX, AZ 85004
602-417-9200
www.az.blm.gov

Mining Claim Maintenance Fee Payment of \$125 per claim/site is due on or before September 1, 2008 __, in lieu of assessment work for the upcoming assessment year beginning September 1 of the year noted above.



AMC NUMBER	CLAIM/SITE NAME	COUNTY RECORDER DATA	SEC	TWP	RNG
AMC 357904	WAY No. 7	2003 No. 02424	SE 24	6 N.	15 W.
AMC 360745	WAY No. 100	2004 No. 01856	NE 25	6 N.	15 W.
ENTERED INTO COMPUTER					
JUL 07 2008	CB				

List additional claims on the reverse side of this form.

Check here if this is a change of address.

CLAIMANT NAME: Brian F. Corn

ADDRESS: 8425 Desert Steppes Dr.

CITY: Tucson STATE: AZ ZIP: 85710

PHONE: (520) 298-1770

SIGNATURE: [Signature]

Claimant or agent must sign to record with the County.

No of Claims: 2 x \$100 = 200

Check No: 592 Init: JMC

Receipt No: 1728453

FOR BLM USE ONLY

AMC NUMBER	CLAIM/ NAME	COUNTY R DATA	RDER	SEC	TWP	RNG

PHOENIX, ARIZONA
 2008 JUN 20 A 7:37
 RECEIVED
 AZ STATE OFFICE

43 CFR 3833.0-5(e) (August 30, 1994) requires that the names and current addresses of all owners shall be identified on all instruments to be recorded or filed.

Name: Brian F. Corn Address: 8425 Desert Steppes Dr.

City: Tucson State: AZ Zip: 85710 *Change of address*

Name: _____ Address: _____

City: _____ State: _____ Zip: _____ *Change of address*

Name: _____ Address: _____

City: _____ State: _____ Zip: _____ *Change of address*

Name: _____ Address: _____

City: _____ State: _____ Zip: _____ *Change of address*

Name: _____ Address: _____

City: _____ State: _____ Zip: _____ *Change of address*

PRIVACY ACT STATEMENT – This information is being collected pursuant to 30 U.S.C. 28, 43 CFR 3833.2, and ARS 27-208 in compliance with the laws of the USDI, Bureau of Land Management, and the State of Arizona. The purpose of this collection is to facilitate processing of claims or applications. This form is covered by Privacy Act Notice #INTERIOR/LLM - 32 and is subject to the routine uses stated in that notice. Privacy Act Notice #INTERIOR/LLM-32 is available at the BLM Arizona State Office. This form may be locally reproduced.

June 18, 2008

Bureau of Land Management
One North Central Ave.
Phoenix, AZ 85004

Attached is a check for \$250 for the mining claim maintenance fees, paid in lieu of Assessment Work for the 2009 Assessment year on the **WAY 7 and WAY 100** Mining Claims, Ellsworth Mining District, La Paz County, Arizona

Claim Name

BLM Serial No.

WAY No. 100

AMC 360745

WAY No. 7

AMC 357904

PHOENIX, ARIZONA

2008 JUN 20 A 7:36


RECEIVED
L.M. AZ STATE OFFICE

Maintenance Fee of \$250.00 for the 2009 Assessment Year beginning September 1, 2008.

Owner:

Brian F. Corn
8425 Desert Steppes Dr.
Tucson, AZ 85710

Please return a date stamped copy of this letter as a receipt.



Russell M. Corn
8425 Desert Steppes Dr.
Tucson, AZ 85710

United States Department of the Interior

Bureau of Land Management
 BUSINESS & SUPPORT SVCS DIV
 ONE N CENTRAL AVE SUITE 800
 PHOENIX, AZ 85004 -4427
 Phone: (602) 417-9200

Receipt

No:

1728453

Transaction #: 1785233

Date of Transaction: 06/20/2008

ENTERED INTO COMPUTER

CUSTOMER: RUSSELL M CORN
 8425 E DESERT STEPPES DR
 TUCSON, AZ 85710

JUL 07 2008 PB

LINE #	QTY	DESCRIPTION	REMARKS	UNIT PRICE	TOTAL
1	1.00	LOCATABLE MINERALS / MINING CLAIMS-NOT NEW-UNADJUD, ONE AUTH NO. ONLY / MINING CLAIM MONEY RECEIVED (455) CASES: AMC357904/\$250.00	MAINT 2009/2	- n/a -	250.00
TOTAL:					\$250.00

PAYMENT INFORMATION					
1	AMOUNT:	\$250.00	POSTMARKED:	6/18/08 0:00	
	TYPE:	CHECK	RECEIVED:	06/20/2008	
	CHECK NO:	592			
	NAME:	CORN, RUSSELL M 8425 E DESERT STEPPES DR TUCSON AZ 85710			

REMARKS

This receipt was generated by the automated BLM Collections and Billing System and is a paper representation of a portion of the official electronic record contained therein.

AMC 357903

AMC 360745

June 26, 2007

Bureau of Land Management
One North Central Ave.
Phoenix, AZ 85004

Attached is a check for \$250 for the mining claim maintenance fees, paid in lieu of Assessment Work for the 2008 Assessment year on the **WAY 7 and WAY 100** Mining Claims, Ellsworth Mining District, La Paz County, Arizona

<u>Claim Name</u>	<u>BLM Serial No.</u>
WAY No. 100	AMC 360745
WAY No. 7	AMC 357904


Maintenance Fee of \$250.00 for the 2008 Assessment Year beginning September 1, 2007.

Owner:

Brian F. Corn
8425 Desert Steppes Dr.
Tucson, AZ 85710

Please return a date stamped copy of this letter as a receipt.

PHOENIX, ARIZONA
2007 JUN 28 A 9:01
RECEIVED
B.L.M. AZ STATE OFFICE



Russell M. Corn
8425 Desert Steppes Dr.
Tucson, AZ 85710

MAINTENANCE FEE PAYMENT

BUREAU OF LAND MANAGEMENT
 222 N CENTRAL AVENUE
 PHOENIX, AZ 85004
 602-417-9200
 www.az.blm.gov


Mining Claim Maintenance Fee Payment of \$125 per claim/site is due on or before September 1, 2007, in lieu of assessment work for the upcoming assessment year beginning September 1 of the year noted above.

RECEIVED
 B.L.M. AZ STATE OFFICE
 2007 JUN 28 A 9:01
 PHOENIX, ARIZONA
 BLM Date Stamp

AMC NUMBER	CLAIM/SITE NAME	COUNTY RECORDER DATA	SEC	TWP	RNG
AMC 357904	WAY No. 7	2003 No. 02424	SE 24	6 N.	15 W.
AMC 360745	WAY No. 100	2004 No. 01856	NE 25	6 N.	15 W.
ENTERED INTO COMPUTER JUL 11 2007 PB					

List additional claims on the reverse side of this form.

Check here if this is a change of address.

CLAIMANT NAME: Brian F. Corn
 ADDRESS: 8425 Desert Steppes Dr.
 CITY: Tucson STATE: AZ ZIP: 85710
 PHONE: (520) 298-1770
 SIGNATURE: 

Claimant or agent must sign to record with the County.

125

No of Claims: 2 x \$100 = 250.00
 Check No: 508 Init: SC
 Receipt No: 1517377
 FOR BLM USE ONLY

AMC NUMBER	CLAIM/S NAME	COUNTY R/R ORDER DATA	SEC	TWP.	RNG

43 CFR 3833.0-5(e) (August 30, 1994) requires that the names and current addresses of all owners shall be identified on all instruments to be recorded or filed.

Name: Brian F. Corn Address: 8425 Desert Steppes Dr.

City: Tucson State: AZ Zip: 85710 *Change of address*

Name: _____ Address: _____

City: _____ State: _____ Zip: _____ *Change of address*

Name: _____ Address: _____

City: _____ State: _____ Zip: _____ *Change of address*

Name: _____ Address: _____

City: _____ State: _____ Zip: _____ *Change of address*

Name: _____ Address: _____

City: _____ State: _____ Zip: _____ *Change of address*

PRIVACY ACT STATEMENT – This information is being collected pursuant to 30 U.S.C. 28, 43 CFR 3833.2, and ARS 27-208 in compliance with the laws of the USDI, Bureau of Land Management, and the State of Arizona. The purpose of this collection is to facilitate processing of claims or applications. This form is covered by Privacy Act Notice #INTERIOR/LLM - 32 and is subject to the routine uses stated in that notice. Privacy Act Notice #INTERIOR/LLM-32 is available at the BLM Arizona State Office. This form may be locally reproduced.



Mr. Russell M. Corn
 8425 E. Desert Steppes Dr.
 Tucson, AZ 85710-4207

PLACE STICKER AT TOP OF ENVELOPE TO THE RIGHT
 OF THE RETURN ADDRESS, FOLD AT DOTTED LINE
CERTIFIED MAIL™



7005 0390 0003 8295 7095



0000



85004

U.S. POSTAGE
 PAID
 TUCSON, AZ
 85710
 JUN 26, 07
 AMOUNT

\$5.77
 00024755-10

*Bureau of Land Management
 One North Central Ave
 Phoenix, AZ 85004*

Return Receipt Requested
 Showing Address
 Where Delivered

RECEIVED
 B.L.M. AZ STATE OFFICE
 2007 JUN 28 A 9:01
 PHOENIX, ARIZONA

United States Department of the Interior
 Bureau of Land Management
 BUSINESS & SUPPORT SVCS DIV
 ONE N CENTRAL AVE SUITE 800
 PHOENIX, AZ 85004 -4427
 Phone: (602) 417-9200

Receipt

No: 1517377

Transaction #: 1567979		ENTERED INTO COMPUTER JUL 11 2007 PB
Date of Transaction: 06/29/2007		
CUSTOMER:	RUSSELL M CORN 8425 DESERT STEPPES TUCSON, AZ 85710	

LINE #	QTY	DESCRIPTION	REMARKS	UNIT PRICE	TOTAL
1	1.00	LOCATABLE MINERALS / MINING CLAIMS-NOT NEW-UNADJUD, ONE AUTH NO. ONLY / MINING CLAIM MONEY RECEIVED (455) CASES: AMC360745/\$250.00	MAINT 2008 (2)	- n/a -	250.00
TOTAL:					\$250.00

PAYMENT INFORMATION					
1	AMOUNT:	\$250.00	POSTMARKED:	6/26/07 0:00	
	TYPE:	CHECK	RECEIVED:	06/28/2007	
	CHECK NO:	508			
	NAME:	CORN, RUSSELL M 8425 DESERT STEPPES TUCSON AZ 85710			

REMARKS

This receipt was generated by the automated BLM Collections and Billing System and is a paper representation of a portion of the official electronic record contained therein.





Mr. Russell M. Corn
 8425 E. Desert Steppes Dr.
 Tucson, AZ 85710-4207

PLACE STICKER AT TOP OF ENVELOPE TO THE RIGHT OF THE RETURN ADDRESS, FOLD AT DOTTED LINE

CERTIFIED MAIL™



7005 0390 0003 8295 7095


0000 85004

U.S. POSTAGE PAID TUCSON, AZ 85710 JUN 26, 07 AMOUNT **\$5.77** 00024755-10

*Bureau of Land Management
 One North Central Ave
 Phoenix, AZ 85004*

**Return Receipt Requested
 Showing Address
 Where Delivered**

RECEIVED
 B.L.M. AZ STATE OFFICE
 2001 JUN 28 A 9: 01
 PHOENIX, ARIZONA



Bureau of Land Management
One North Central Ave.
Phoenix, AZ 85004

AMC 357903
AMC 360745

Attached is a check for \$250 for the mining claim maintenance fees, paid in lieu of Assessment Work for the 2007 Assessment year on the **WAY 7 and WAY 100** Mining Claims, Ellsworth Mining District, La Paz County, Arizona

<u>Claim Name</u>	<u>BLM Serial No.</u>
WAY No. 100	AMC 360745
WAY No. 7	AMC 357904

RECEIVED
BLM AZ STATE OFFICE
2006 JUN 27 P 2:54
PHOENIX, ARIZONA

Maintenance Fee of \$250 is for the 2007 Assessment Year beginning September 1, 2006.

Owner:

Brian F. Corn
8425 Desert Steppes Dr.
Tucson, AZ 85710

Please return a date stamped copy of this letter as a receipt.




Russell M. Corn
8425 Desert Steppes Dr.
Tucson, AZ 85710

ENTERED IN COMPUTER
RE 7/10/06

MAINTENANCE FEE PAYMENT

BUREAU OF LAND MANAGEMENT
 222 N CENTRAL AVENUE
 PHOENIX, AZ 85004
 602-417-9200
 www.az.blm.gov



Mining Claim Maintenance Fee Payment of \$125 per claim/site is due on or before September 1, 2006, in lieu of assessment work for the upcoming assessment year beginning September 1 of the year noted above.

AMC NUMBER	CLAIM/SITE NAME	COUNTY RECORDER DATA	SEC	TWP	RNG
AMC 357904	WAY No. 7	2003 No. 02424	SE 24	6 N.	15 W.
AMC 360745	WAY No. 100	2004 No. 01856	NE 25	6 N.	15 W.

List additional claims on the reverse side of this form.
 Check here if this is a change of address.

CLAIMANT NAME: Brian F. Corn
 ADDRESS: 8425 Desert Steppes Dr.
 CITY: Tucson STATE: AZ ZIP: 85710
 PHONE: (520) 298-1770
 SIGNATURE:

125

No of Claims: 2 x \$400 = 250.
 Check No: 415 Init: SC
 Receipt No: 1306900
 FOR BLM USE ONLY

Claimant or agent must sign to record with the County.

ENTERED IN COMPUTER AZ-3850-2
 RE 7/10/06 (June 2004)

AMC NUMBER	CLAIM NAME	COUNTY ORDER DATA	SEC	TWP	RNG

43 CFR 3833.0-5(e) (August 30, 1994) requires that the names and current addresses of all owners shall be identified on all instruments to be recorded or filed.

Name: Brian F. Corn Address: 8425 Desert Steppes Dr.

City: Tucson State: AZ Zip: 85710 *Change of address*

Name: _____ Address: _____

City: _____ State: _____ Zip: _____ *Change of address*

Name: _____ Address: _____

City: _____ State: _____ Zip: _____ *Change of address*

Name: _____ Address: _____

City: _____ State: _____ Zip: _____ *Change of address*

Name: _____ Address: _____

City: _____ State: _____ Zip: _____ *Change of address*

PRIVACY ACT STATEMENT – This information is being collected pursuant to 30 U.S.C. 28, 43 CFR 3833.2, and ARS 27-208 in compliance with the laws of the USDI, Bureau of Land Management, and the State of Arizona. The purpose of this collection is to facilitate processing of claims or applications. This form is covered by Privacy Act Notice #INTERIOR/LLM-32 and is subject to the routine uses stated in that notice. Privacy Act Notice #INTERIOR/LLM-32 is available at the BLM Arizona State Office. This form may be locally reproduced.

United States Department of the Interior
Bureau of Land Management
 BUSINESS & SUPPORT SVCS DIV
 ONE N CENTRAL AVE
 PHOENIX, AZ 85004 -2203
 Phone: (602) 417-9200

Receipt

No: 1306900

Transaction #: 1351381	
Date of Transaction: 06/27/2006	
CUSTOMER:	BRIAN CORN 8425 DESERT STEPPES DR TUCSON, AZ 85710

LINE #	QTY	DESCRIPTION	REMARKS	UNIT PRICE	TOTAL
1	1.00	LOCATABLE MINERALS / MINING CLAIMS-NOT NEW-UNADJUD, ONE AUTH NO. ONLY / MINING CLAIM MONEY RECEIVED (455) CASES: AMC357904/\$250.00	MAINT 2007 (2)	- n/a -	250.00
TOTAL:					\$250.00

PAYMENT INFORMATION					
1	AMOUNT:	\$250.00	POSTMARKED:	06/23/2006	
	TYPE:	CHECK	RECEIVED:	06/26/2006	
	CHECK NO:	415			
	NAME:	CORN, RUSSELL M 8425 DESERT STEPPES DR TUCSON AZ 85710			

REMARKS	

This receipt was generated by the automated BLM Collections and Billing System and is a paper representation of a portion of the official electronic record contained therein.

ENTERED IN COMPUTER
RE 7/10/06

Amc 357903
Amc 360745

MAINTENANCE FEE PAYMENT

BUREAU OF LAND MANAGEMENT
222 N CENTRAL AVENUE
PHOENIX, AZ 85004
602-417-9200
www.az.blm.gov

Mining Claim Maintenance Fee Payment of \$100 per claim/site is due on or before September 1, 2005 in lieu of assessment work for the upcoming assessment year beginning September 1 of the year noted above.

RECEIVED
BUREAU OF
LAND MANAGEMENT
2005 JUL -6 P 2:28
ARIZONA
STATE OFFICE
PHOENIX, ARIZONA
BLM Date Stamp

AMC NUMBER	CLAIM/SITE NAME	COUNTY RECORDER DATA	SEC	TWP	RNG
AMC 357904	WAY No. 7	2003 No. 02424	SE 24	6 N.	15 W.
AMC 360745	WAY No. 100	2004 No. 01856	NE 25	6 N.	15 W.

List additional claims on the reverse side of this form.
 Check here if this is a change of address.

CLAIMANT NAME: Brian F. Corn
 ADDRESS: 8425 Desert Steppes Dr.
 CITY: Tucson STATE: AZ ZIP: 85710
 PHONE: (520) 298-1770
 SIGNATURE: *Brian F. Corn - Agent*

No of Claims: _____ x \$100 = _____
 Check No: _____ Init: _____
 Receipt No: _____
FOR BLM USE ONLY

Claimant or agent must sign to record with the County.

ENTERED INTO COMPUTER
2/15/05 AB

AMC NUMBER	CLAIM/SITE NAME	COUNTY RECORDING DATA	SEC	TWP	RNG

43 CFR 3833.0-5(e) (August 30, 1994) requires that the names and current addresses of all owners shall be identified on all instruments to be recorded or filed.

Name: Brian F. Corn Address: 8425 Desert Steppes Dr.

City: Tucson State: AZ Zip: 85710 Change of address

Name: _____ Address: _____

City: _____ State: _____ Zip: _____ Change of address

Name: _____ Address: _____

City: _____ State: _____ Zip: _____ Change of address

Name: _____ Address: _____

City: _____ State: _____ Zip: _____ Change of address

Name: _____ Address: _____

City: _____ State: _____ Zip: _____ Change of address

PRIVACY ACT STATEMENT – This information is being collected pursuant to 30 U.S.C. 28, 43 CFR 3833.2, and ARS 27-208 in compliance with the laws of the USDI, Bureau of Land Management, and the State of Arizona. The purpose of this collection is to facilitate processing of claims or applications. This form is covered by Privacy Act Notice #INTERIOR/LLM-32 and is subject to the routine uses stated in that notice. Privacy Act Notice #INTERIOR/LLM-32 is available at the BLM Arizona State Office. This form may be locally reproduced.

AZ-3850-2
(June 2004)

Bureau of Land Management
222 North Central Ave.
Phoenix, AZ 85004

July 5, 2005

Attached is a check for \$200 for the mining claim maintenance fees, paid in lieu of Assessment Work for the 2006 Assessment year on the **WAY 7 and WAY 100** Mining Claims, Ellsworth Mining District, La Paz County, Arizona.

<u>Claim Name</u>	<u>BLM Serial No.</u>
WAY No. 100	AMC 360745
WAY No. 7	AMC 357904

Maintenance Fee of \$200 is for the 2006 Assessment Year beginning September 1, 2005.

Owner:

Brian F. Corn
8425 Desert Steppes Dr.
Tucson, AZ 85710

Please return a date stamped copy of this letter as a receipt.

ARIZONA
STATE OFFICE
PHOENIX, ARIZONA

2005 JUL -6 P 2:28

RECEIVED
BUREAU OF
LAND MANAGEMENT



Russell M. Corn
8425 Desert Steppes Dr.
Tucson, AZ 85710

**United States Department of the Interior
Bureau of Land Management**

BUSINESS & SUPPORT SVCS DIV
222 N CENTRAL AVE
PHOENIX, AZ 85004 -2203
Phone: (602) 417-9200

Receipt	
No:	1106062

Transaction #: 1144703	
Date of Transaction: 07/07/2005	
CUSTOMER:	RUSSELL CORN 8425 DESERT STEPPES TUCSON,AZ 85710

LINE #	QTY	DESCRIPTION	REMARKS	UNIT PRICE	TOTAL
1	1.00	LOCATABLE MINERALS / MINING CLAIMS-NOT NEW-UNADJUD,ONE AUTH NO. ONLY / MINING CLAIM MONEY RECEIVED (455) CASES: AMC357904/\$200.00	MAINT 2006 - 2	- n/a -	200.00
TOTAL:					\$200.00

PAYMENT INFORMATION				
1	AMOUNT:	\$200.00	POSTMARKED:	07/05/2005
	TYPE:	CHECK	RECEIVED:	07/06/2005
	CHECK NO:	349		
	NAME:	CORN, RUSSELL M 8425 DESERT STEPPES TUCSON AZ 85710		

REMARKS

This receipt was generated by the automated BLM Collections and Billing System and is a paper representation of a portion of the official electronic record contained therein.

**United States Department of the Interior
Bureau of Land Management**

BUSINESS & SUPPORT SVCS DIV
222 N CENTRAL AVE
PHOENIX, AZ 85004 -2203
Phone: (602) 417-9200

Receipt	
No:	1112683

Transaction #: 1151441
Date of Transaction: 07/19/2005
CUSTOMER: RUSSELL M CORN 8425 DESERT STEPPES TUCSON,AZ 85710

LINE #	QTY	DESCRIPTION	REMARKS	UNIT PRICE	TOTAL
1	1.00	LOCATABLE MINERALS / MINING CLAIMS-NOT NEW-UNADJUD,ONE AUTH NO. ONLY / MINING CLAIM MONEY RECEIVED (455) CASES: AMC360745/\$50.00	MAIN 2006 (2) SHORTAGE FEE'S	- n/a -	50.00
TOTAL:					\$50.00

PAYMENT INFORMATION			
1	AMOUNT:	\$50.00	POSTMARKED: 07/15/2005
	TYPE:	CHECK	RECEIVED: 07/18/2005
	CHECK NO:	355	
	NAME:	CORN, RUSSELL M 8425 DESERT STEPPES TUCSON AZ 85710	

REMARKS

This receipt was generated by the automated BLM Collections and Billing System and is a paper representation of a portion of the official electronic record contained therein.

ENTERED INTO COMPUTER
7/25/05 avb

Bureau of Land Management
222 North Central Ave.
Phoenix, AZ 85004

July 15, 2005

Attached is a check for ⁵⁰\$200 for the mining claim maintenance fees, paid in lieu of Assessment Work for the 2006 Assessment year on the WAY 7 and WAY 100 Mining Claims, Ellsworth Mining District, La Paz County, Arizona

<u>Claim Name</u>	<u>BLM Serial No.</u>
WAY No. 100	AMC 360745
WAY No. 7	AMC 357904

Additional

Maintenance Fee of ⁵⁰\$200 is for the 2006 Assessment Year beginning September 1, 2005.

Owner:

Brian F. Corn
8425 Desert Steppes Dr.
Tucson, AZ 85710

Please return a date stamped copy of this letter as a receipt.

ARIZONA
STATE OFFICE
PHOENIX, ARIZONA

2005 JUL 18 P 1:46

RECEIVED
BUREAU OF
LAND MANAGEMENT



Russell M. Corn
8425 Desert Steppes Dr.
Tucson, AZ 85710

Bureau of Land Management
222 North Central Ave.
Phoenix, AZ 85004

July 15, 2005

Attached is a check for ~~\$200~~^{9.50} for the mining claim maintenance fees, paid in lieu of Assessment Work for the 20~~06~~⁰⁵ Assessment year on the **WAY 7 and WAY 100** Mining Claims, Ellsworth Mining District, La Paz County, Arizona

<u>Claim Name</u>	<u>BLM Serial No.</u>
WAY No. 100	AMC 360745
WAY No. 7	AMC 357904

Additional

Maintenance Fee of ~~\$200~~^{9.50} is for the 20~~06~~⁰⁵ Assessment Year beginning September 1, 20~~06~~⁰⁵.

Owner:

Brian F. Corn
8425 Desert Steppes Dr.
Tucson, AZ 85710

Please return a date stamped copy of this letter as a receipt.

ARIZONA
STATE OFFICE
PHOENIX, ARIZONA

2005 JUL 18 P 1:46

RECEIVED
BUREAU OF
LAND MANAGEMENT



Russell M. Corn
8425 Desert Steppes Dr.
Tucson, AZ 85710

MAINTENANCE FEE PAYMENT

BUREAU OF LAND MANAGEMENT
 222 N CENTRAL AVENUE
 PHOENIX, AZ 85004
 602-417-9200
 www.az.blm.gov

Mining Claim Maintenance Fee Payment of ~~\$100~~ ⁴²⁵ per claim/site is due on or before September 1, 2005, in lieu of assessment work for the upcoming assessment year beginning September 1 of the year noted above.

RECEIVED
 BUREAU OF
 LAND MANAGEMENT
 2005 JUL 18 P 1:46
 ARIZONA
 STATE OFFICE
 PHOENIX, ARIZONA
 BLM Date Stamp

AMC NUMBER	CLAIM/SITE NAME	COUNTY RECORDER DATA	SEC	TWP	RNG
AMC 357904	WAY No. 7	2003 No. 02424	SE 24	6 N.	15 W.
AMC 360745	WAY No. 100	2004 No. 01856	NE 25	6 N.	15 W.

List additional claims on the reverse side of this form.
 Check here if this is a change of address.

CLAIMANT NAME: Brian F. Corn
 ADDRESS: 8425 Desert Steppes Dr.
 CITY: Tucson STATE: AZ ZIP: 85710
 PHONE: (520) 298-1770
 SIGNATURE: *Brian F. Corn*

No of Claims: _____ x \$100 = _____
 Check No: _____ Init: _____
 Receipt No: _____
FOR BLM USE ONLY

Claimant or agent must sign to record with the County.

AMC NUMBER	CLAIM/SITE NAME	COUNTY RECORDER DATA	SEC	TWP	RNG

43 CFR 3833.0-5(e) (August 30, 1994) requires that the names and current addresses of all owners shall be identified on all instruments to be recorded or filed.

Name: Brian F. Corn Address: 8425 Desert Steppes Dr.

City: Tucson State: AZ Zip: 85710 Change of address

Name: _____ Address: _____

City: _____ State: _____ Zip: _____ Change of address

Name: _____ Address: _____

City: _____ State: _____ Zip: _____ Change of address

Name: _____ Address: _____

City: _____ State: _____ Zip: _____ Change of address

Name: _____ Address: _____

City: _____ State: _____ Zip: _____ Change of address

PRIVACY ACT STATEMENT – This information is being collected pursuant to 30 U.S.C. 28, 43 CFR 3833.2, and ARS 27-208 in compliance with the laws of the USDI, Bureau of Land Management, and the State of Arizona. The purpose of this collection is to facilitate processing of claims or applications. This form is covered by Privacy Act Notice #INTERIOR/LLM-32 and is subject to the routine uses stated in that notice. Privacy Act Notice #INTERIOR/LLM-32 is available at the BLM Arizona State Office. This form may be locally reproduced.

AZ-3850-2
(June 2004)

AMC 357903

AMC 360745

Bureau of Land Management
222 North Central Ave.
Phoenix, AZ 85004

June 16, 2004

Attached is a check for \$200 for the mining claim maintenance fees, paid in lieu of Assessment Work for the 2005 Assessment year on the WAY 7 and WAY 100 Mining Claims, Ellsworth Mining District, La Paz County, Arizona

<u>Claim Name</u>	<u>BLM Serial No.</u>
WAY No. 100	AMC 360745 ✓
WAY No. 7	AMC 357904 ✓

Maintenance Fee of \$200 is for the 2005 Assessment Year beginning September 1, 2004

Owner: Brian F. Corn
8425 Desert Steppes Dr.
Tucson, AZ 85710

Please return a date stamped copy of this letter as a receipt.

ARIZONA
STATE OFFICE
PHOENIX, ARIZONA

2004 JUN 18 4 41

RECEIVED
BUREAU OF
LAND MANAGEMENT



Russell M. Corn
8425 Desert Steppes Dr.
Tucson, AZ 85710

ENTERED INTO COMPUTER


7/6/04 AB

VERIFIED BY
PB 8/26/04

MAINTENANCE FEE PAYMENT

BUREAU OF LAND MANAGEMENT
 222 N CENTRAL AVENUE
 PHOENIX, AZ 85004
 602-417-9200
 www.az.blm.gov

Mining Claim Maintenance Fee Payment of \$100 per claim/site is due on or before September 1, 2004, in lieu of assessment work for the upcoming assessment year beginning September 1 of the year noted above.



AMC NUMBER	CLAIM/SITE NAME	COUNTY RECORDER DATA	SEC	TWP	RNG
AMC 357904	WAY No. 7	2003 No. 02424	SE 24	6 N.	15 W.
AMC 360745	WAY No. 100	2004 No. 01856	NE 25	6 N.	15 W.

List additional claims on the reverse side of this form.
 Check here if this is a change of address.

CLAIMANT NAME: Brian F. Corn
 ADDRESS: 8425 Desert Steppes Dr.
 CITY: Tucson STATE: AZ ZIP: 85710
 PHONE: (520) 298-1770
 SIGNATURE: *Brian F. Corn - Agent*
 Claimant or agent must sign to record with the County.

No of Claims: _____ x \$100 = _____
 Check No: _____ Init: _____
 Receipt No: _____
FOR BLM USE ONLY

AMC NUMBER	CLAIM/SITE NAME	COUNTY RECORDER DATA	SEC	TWP	RNG

43 CFR 3833.0-5(e) (August 30, 1994) requires that the names and current addresses of all owners shall be identified on all instruments to be recorded or filed.

Name: Brian F. Corn Address: 8425 Desert Steppes Dr.

City: Tucson State: AZ Zip: 85710 *Change of address*

Name: _____ Address: _____

City: _____ State: _____ Zip: _____ *Change of address*

Name: _____ Address: _____

City: _____ State: _____ Zip: _____ *Change of address*

Name: _____ Address: _____

City: _____ State: _____ Zip: _____ *Change of address*

Name: _____ Address: _____

City: _____ State: _____ Zip: _____ *Change of address*

PRIVACY ACT STATEMENT – This information is being collected pursuant to 30 U.S.C. 28, 43 CFR 3833.2, and ARS 27-208 in compliance with the laws of the USDI, Bureau of Land Management, and the State of Arizona. The purpose of this collection is to facilitate processing of claims or applications. This form is covered by Privacy Act Notice #INTERIOR/LLM-32 and is subject to the routine uses stated in that notice. Privacy Act Notice #INTERIOR/LLM-32 is available at the BLM Arizona State Office. This form may be locally reproduced.

AZ-3850-2
(June 2004)

United States Department of the Interior
Bureau of Land Management
 BUSINESS & SUPPORT SVCS DIV
 222 N CENTRAL AVE
 PHOENIX, AZ 85004 -2203
 Phone: (602) 417-9200

Receipt	
No:	894946

Transaction #: 928409
Date of Transaction: 06/18/2004
CUSTOMER: RUSSELL M CORN 8425 DESERT STEPPES TUSCON,AZ 85710

LINE #	QTY	DESCRIPTION	REMARKS	UNIT PRICE	TOTAL
1	1.00	LOCATABLE MINERALS / MINING CLAIMS-NOT NEW-UNADJUD,ONE AUTH NO. ONLY / MINING CLAIM MONEY RECEIVED (455) CASES: AMC360745/\$200.00	MAINT 2005(2)	- n/a -	200.00
TOTAL:					\$200.00

PAYMENT INFORMATION									
1	<table border="1"> <tr> <td>AMOUNT: \$200.00</td> <td>POSTMARKED: 06/16/2004</td> </tr> <tr> <td>TYPE: CHECK</td> <td>RECEIVED: 06/18/2004</td> </tr> <tr> <td>CHECK NO: 286</td> <td></td> </tr> <tr> <td colspan="2">NAME: CORN, RUSSELL M 8425 DESERT STEPPES TUSCON AZ 85710</td> </tr> </table>	AMOUNT: \$200.00	POSTMARKED: 06/16/2004	TYPE: CHECK	RECEIVED: 06/18/2004	CHECK NO: 286		NAME: CORN, RUSSELL M 8425 DESERT STEPPES TUSCON AZ 85710	
AMOUNT: \$200.00	POSTMARKED: 06/16/2004								
TYPE: CHECK	RECEIVED: 06/18/2004								
CHECK NO: 286									
NAME: CORN, RUSSELL M 8425 DESERT STEPPES TUSCON AZ 85710									

REMARKS

This receipt was generated by the automated BLM Collections and Billing System and is a paper representation of a portion of the official electronic record contained therein.

MAINTENANCE FEE PAYMENT

BUREAU OF LAND MANAGEMENT
 222 N CENTRAL AVENUE
 PHOENIX, AZ 85004
 602-417-9200
 www.az.blm.gov

Mining Claim Maintenance Fee Payment of \$100 per claim/site is due on or before September 1, 2004, in lieu of assessment work for the upcoming assessment year beginning September 1 of the year noted above.

RECEIVED
 BUREAU OF
 LAND MANAGEMENT
 2004 AUG 12 A 9:38
 ARIZONA
 STATE OFFICE
 PHOENIX, ARIZONA
 BLM Date Stamp

AMC NUMBER	CLAIM/SITE NAME	COUNTY RECORDER DATA	SEC	TWP	RNG
AMC 357904	WAY No. 7	2003 No. 02424	SE 24	6 N.	15 W.
AMC 360745	WAY No. 100	2004 No. 01856	NE 25	6 N.	15 W.

List additional claims on the reverse side of this form.
7 Check here if this is a change of address.

CLAIMANT NAME: Brian F. Corn
 ADDRESS: 8425 Desert Steppes Dr.
 CITY: Tucson STATE: AZ ZIP: 85710
 PHONE: (520) 298-1770
 SIGNATURE: *Brian F. Corn - Agent*

Claimant or agent must sign to record with the County.

No of Claims: 2 x \$100 = 50.⁰⁰
 Check No: 290 Init: C
 Receipt No: _____
 FOR BLM USE ONLY

ENTERED INTO COMPUTER
 AZ-3850-2 (June 2004)
 8/26/04 AB

AMC NUMBER	CLAIM/SITE NAME	COUNTY RECORDER DATA	SEC	TWP	RNG

43 CFR 3833.0-5(e) (August 30, 1994) requires that the names and current addresses of all owners shall be identified on all instruments to be recorded or filed.

Name: Brian F. Corn Address: 8425 Desert Steppes Dr.
 City: Tucson State: AZ Zip: 85710 *Change of address*

Name: _____ Address: _____
 City: _____ State: _____ Zip: _____ *Change of address*

Name: _____ Address: _____
 City: _____ State: _____ Zip: _____ *Change of address*

Name: _____ Address: _____
 City: _____ State: _____ Zip: _____ *Change of address*

Name: _____ Address: _____
 City: _____ State: _____ Zip: _____ *Change of address*

PRIVACY ACT STATEMENT – This information is being collected pursuant to 30 U.S.C. 28, 43 CFR 3833.2, and ARS 27-208 in compliance with the laws of the USDI, Bureau of Land Management, and the State of Arizona. The purpose of this collection is to facilitate processing of claims or applications. This form is covered by Privacy Act Notice #INTERIOR/LLM-32 and is subject to the routine uses stated in that notice. Privacy Act Notice #INTERIOR/LLM-32 is available at the BLM Arizona State Office. This form may be locally reproduced.

AZ-3850-2
 (June 2004)

Bureau of Land Management
222 North Central Ave.
Phoenix, AZ 85004

Aug 10, 2004

Attached is a check for \$~~50~~ for the mining claim maintenance fees, paid in lieu of Assessment Work for the 2005 Assessment year on the WAY 7 and WAY 100 Mining Claims, Ellsworth Mining District, La Paz County, Arizona

<u>Claim Name</u>	<u>BLM Serial No.</u>
WAY No. 100	AMC 360745
WAY No. 7	AMC 357904

ARIZONA
STATE OFFICE
PHOENIX, ARIZONA

2004 AUG 12 A 9:38

BUREAU OF
LAND MANAGEMENT

Additional

Maintenance Fee of \$~~50~~ is for the 20 05 Assessment Year beginning September 1, 20 04

Owner:

Brian F. Corn
8425 Desert Steppes Dr.
Tucson, AZ 85710

Please return a date stamped copy of this letter as a receipt.



Russell M. Corn
8425 Desert Steppes Dr.
Tucson, AZ 85710

United States Department of the Interior
Bureau of Land Management
 BUSINESS & SUPPORT SVCS DIV
 222 N CENTRAL AVE
 PHOENIX, AZ 85004 -2203
 Phone: (602) 417-9200

Receipt	
No:	927685

Transaction #: 961886
Date of Transaction: 08/13/2004

CUSTOMER:	RUSSELL CORN 8425 DESERT STEPPES TUCSON,AZ 85710
------------------	--------------------------------------------------------

LINE #	QTY	DESCRIPTION	REMARKS	UNIT PRICE	TOTAL
1	1.00	LOCATABLE MINERALS / MINING CLAIMS-NOT NEW-UNADJUD,ONE AUTH NO. ONLY / MINING CLAIM MONEY RECEIVED (455) CASES: AMC360745/\$50.00	SUPPL PMT	- n/a -	50.00
TOTAL:					\$50.00

PAYMENT INFORMATION			
1	AMOUNT:	\$50.00	POSTMARKED: 08/10/2004
	TYPE:	CHECK	RECEIVED: 08/12/2004
	CHECK NO:	290	
	NAME:	CORN, RUSSELL 8425 DESERT STEPPES TUCSON AZ 85710	

REMARKS

This receipt was generated by the automated BLM Collections and Billing System and is a paper representation of a portion of the official electronic record contained therein.

AMC 357903

July 9, 2003

Bureau of Land Management
222 North Central Ave.
Phoenix, AZ 85004

Attached is a check for \$200 for the mining claim maintenance fees, paid in lieu of Assessment Work for the 2004 Assessment year on the **WAY 7 and WAY 101** Mining Claims, Ellsworth Mining District, La Paz County, Arizona

<u>Claim Name</u>	<u>BLM Serial No.</u>
WAY No. 101	AMC 357903
WAY No. 7	AMC 357904

RECEIVED
 BLM LA PAZ STATE OFFICE
 2003 JUL 11 A 8:52
 PHOENIX, ARIZONA

Maintenance Fee of \$200 is for the 2004 Assessment Year beginning September 1, 2003.

Owner: Brian F. Corn
8425 Desert Steppes Dr.
Tucson, AZ 85710

Please return a date stamped copy of this letter as a receipt.



Russell M. Corn
8425 Desert Steppes Dr.
Tucson, AZ 85710

8/11/03 TES.
ENTERED INTO COMING



NOTICE!!

These documents have been scanned!

Do not place un-scanned documents beneath this notice!

Do not remove this notice from this file!

GPO Jacket No. 560-102
Print Order 61540
Rise Business Services, LLC
Job=AZ15 6/6/2019



Box Number= AZ15122



Claim Begin-End: AMC357903-AMC357904

5 Miscellaneous



AZ15122-3

AMC357873-AMC358493

**NO
DOCUMENTS
FOUND**

NO DOCUMENTS FOUND
NO DOCUMENTS FOUND

NOTICE!!

These documents have been scanned!

Do not place un-scanned documents beneath this notice!

Do not remove this notice from this file!

GPO Jacket No. 560-102
Print Order 61540
Rise Business Services, LLC
Job=AZ15 6/6/2019



Box Number= AZ15122



Claim Begin-End: AMC357903-AMC357904

6 Location Notices-Amendments and Supporting Documents



AZ15122-3

AMC357873-AMC358493

**DEPARTMENT OF THE INTERIOR
BUREAU OF LAND MANAGEMENT
MINING CLAIMS
(LIVE) Serial Register Page**

RunDate/Time: 04/12/04 09:55 AM

Page 1 of 2

01 05-10-1872;017STAT0091;30USC26,28,34
Case Type 384101: LODE CLAIM
Claim Name: WAY NO. 101
Commodity :
Case Disposition: ACTIVE

**Serial Number
AMC357903**

Name & Address	Int Rel	% Interest
CORN BRIAN F 8425 E DESERT STEPPES DR TUCSON, AZ 85710	CLAIMANT	0.0000000

Mer Twp	Rng	Sec	Quadrant	District/Resource	County
14	0060N	0140W	030 NW	LAKE HAVASU FIELD OFFICE	LA PAZ
14	0060N	0150W	025 NE	LAKE HAVASU FIELD OFFICE	LA PAZ

Act Date	Code	Action	Action Remarks	Receipt Number
04/16/2003	403	LOCATION DATE		
05/22/2003	395	RECORDATION NOTICE RECD	\$25.00;1	684808
07/11/2003	482	RENTAL/MAINTENANCE FEE	2004	710743
05/22/2003	484	LOCATION YEAR / MAINTENANCE FEE	2003	684808
04/12/2004	669	LAND STATUS CHECKED		
05/22/2003	501	ACCT ADV IN LEAD FILE	AMC357903;	
05/05/2003	404	COUNTY RECORDATION	200302423	

Line Nr Remarks

**DEPARTMENT OF THE INTERIOR
BUREAU OF LAND MANAGEMENT
MINING CLAIMS
(LIVE) Serial Register Page**

RunDate/Time: 04/12/04 09:55 AM

Page 2 of 2

01 05-10-1872;017STAT0091;30USC26,28,34
Case Type 384101: LODE CLAIM
Claim Name: WAY NO. 7
Commodity :
Case Disposition: ACTIVE

**Serial Number
AMC357904**

Name & Address	Int Rel	% Interest
CORN BRIAN F 8425 E DESERT STEPPES DR TUCSON, AZ 85710	CLAIMANT	0.0000000

Mer Twp Rng Sec	Quadrant	District/Resource	County
14 0060N 0150W 024	SE	LAKE HAVASU FIELD OFFICE	LA PAZ

Act Date	Code	Action	Action Remarks	Receipt Number
04/16/2003	403	LOCATION DATE		
05/22/2003	395	RECORDATION NOTICE RECD	\$25.00;1	684808
07/11/2003	482	RENTAL/MAINTENANCE FEE	2004	710743
05/22/2003	484	LOCATION YEAR / MAINTENANCE FEE	2003	684808
04/12/2004	669	LAND STATUS CHECKED		
05/22/2003	501	ACCT ADV IN LEAD FILE	AMC357903;	
05/05/2003	404	COUNTY RECORDATION	200302424	

Line Nr Remarks

United States Department of the Interior
BUREAU OF LAND MANAGEMENT
ARIZONA STATE OFFICE
222 North Central Avenue
Phoenix, Arizona 85004-2203

The enclosed serial register pages identify the serial numbers that have been assigned to your mining claim location notices. If any information is incorrect, please notify this office.

ADDITIONAL INFORMATION

ASSESSMENT YEAR: Begins at 12 noon September 1 through 12 noon the following September 1.

If the claim was located before September 1 and near the end of the assessment year, you must pay the \$135 plus an additional \$100 maintenance fee to cover the upcoming assessment year. If you qualify for a small miner's waiver, you may submit a Maintenance Fee Waiver Certification (waiver) rather than pay the \$100 for the assessment year. (Example: If the location date is August 28 and you file with BLM September 5, you must pay \$135 for the assessment year in which the claim is located and either pay an additional \$100 maintenance fee or file a waiver for the following year **at the same time**. If you do not qualify for a waiver, you must pay the additional \$100 maintenance fee.)

MAINTAINING CLAIMS: Either a \$100 Maintenance Fee or a Maintenance Fee Waiver Certification must be filed on or before September 1 each year, and is filed in advance for the upcoming year. There is no fee required for the waiver. If you file a waiver, for the first year, you must file a Notice of Intention to Hold (NOI) on or before the December 30 immediately following the filing of the waiver and you **MUST** file an Affidavit of Performance of Annual Work (POL) by December 30th of the following year and each year thereafter. Example: On September 1, 2002, you file a waiver for the 2003 assessment year. By December 30, 2002, you must file a NOI, AND by December 30, 2003, you **MUST** file a POL. BLM service charge is \$5 per claim to file a Notice of Intention to Hold or an Affidavit of Performance of Annual Work.

CHANGE OF ADDRESS: It is important to notify us of any change of address. Please list the claim name and serial number. There is no fee for a change of address.

AMENDMENTS: If a correction is required on the original location notice, an amended notice should be filed with the BLM and County Recorder. BLM service charge is \$5 per claim. Note: You cannot amend a mining claim to add additional acreage or locators, or to change the type of claim (i.e., lode to placer).

TRANSFER OF INTEREST: If there is a change of ownership, the notarized transfer document must be filed with BLM and the County Recorder. BLM service charge is \$5 per claim.

PRIOR TO OPERATION: Contact the BLM Field Office or Forest Service Office having jurisdiction over the land in which your claim is located pertaining to what type of work you are allowed to do and what steps are required, such as casual work, notice or plan of operations, and bond requirements.

DE
4/12/04

MINING CLAIM STATUS REPORT

1001745

Status Checked By:	_____
TP Checked By:	_____
GEO Checked By:	_____
Preadjudication By:	_____
Final Adjudication By:	PWE

LEAD SERIAL NO. AMC 357903 THROUGH AMC 357904

<u>2</u> LODE	@ \$25 = \$ _____	Location Fee
PLACER	@ \$10 = \$ _____	Service Fee--curable defect
MILL SITE	@ \$100 = \$ _____	Claim Maintenance Fee
TUNNEL SITE	\$ _____	TOTAL FEES
ASSOCIATION	\$ _____	Copy Fees,
PLACER	\$ _____	Overage <input type="checkbox"/> Shortage <input type="checkbox"/>
	\$ <u>220</u>	TOTAL RECEIVED

OVER-THE-COUNTER: MAIL: Timely Filed: YES NO

LEGAL DESCRIPTION:

T <u>6N</u> R <u>15W</u> S <u>24,25</u>	T _____ R _____ S _____
T <u>6N</u> R <u>14W</u> S <u>30</u>	T _____ R _____ S _____
T _____ R _____ S _____	T _____ R _____ S _____
T _____ R _____ S _____	T _____ R _____ S _____

GENERAL JURISDICTION: BLM or NATIONAL FOREST _____
Name

SPLIT ESTATE LAND SX PX SRHE OTHER _____
Specify

WILDERNESS AREA (WA): _____
Specify

CLAIMS SUBJECT TO PL 359: YES NO

PROPER NOTICE FILED IF LOCATING ON SRHE: YES NO

COMMENTS: _____

STATUS: PARTIALLY VOID VOID

PRIVATE MINERALS WITHDRAWN OTHER

COMMENTS: _____

May 19, 2003

Bureau of Land Management
222 North Central Ave.
Phoenix, AZ 85004

Please record the **WAY no. 7 & WAY No. 101** lode mining claims as described below and shown on the attached copies of Location Certificates and map.

Claim Names: **WAY No. 7, WAY No. 101**

Certificates Recorded: May 5, 2003, La Pz County, AZ
Nos. 2003 - 02423 & 02424

Locator & Owner: **Brian F. Corn**
8425 Desert Steppes Dr.
Tucson, Arizona 85710

Type of Claim: Lode Claim

Date Located: April 16, 2003

Legal Description: SE $\frac{1}{4}$ Sec. 24, T. 6 N., R. 15 W.

NE $\frac{1}{4}$ Sec. 25, T. 6 N., R. 15 W.
NW $\frac{1}{4}$ Sec 30, T. 6 N., R. 14 W.

Enclosed is my check for \$ 270.00 for the recording fees. Please return the recording documentation and file numbers to me at the address below.

Thank you,



Russell M. Corn
8425 Desert Steppes Dr.
Tucson, Arizona 85710

RECEIVED
BUREAU OF
LAND MANAGEMENT
2003 MAY 22 A 9:56
ARIZONA
STATE OFFICE
PHOENIX, ARIZONA

AMC 357903

When recorded return to:

Russell Corn
8425 Desert Steppes Dr
Tucson AZ 85710



2003-02423

Page 1 of 2

Requested By: RUSSELL CORN

PATRICIA L WALL, RECORDER

OFFICIAL RECORDS OF LA PAZ COUNTY, AZ

05-05-2003 02:18 PM Recording Fee \$10.00

NOTICE OF MINING LOCATION

LODE CLAIM

RECEIVED
BUREAU OF
LAND MANAGEMENT
2003 MAY 22 A 9:56
ARIZONA
STATE OFFICE
PHOENIX, ARIZONA
Lode

TO ALL WHOM IT MAY CONCERN:

NOTICE IS HEREBY GIVEN that the WAY No. 101
mining claim has been located by Brian F. Corn
whose address is 8425 Desert Steppes Dr., Tucson, Arizona 85710, on
the 16th day of April, 2003.

This claim is 1500 feet long measured along the centerline of the
claim and 600 feet wide. This notice is posted on the location
monument at the west end of the claim and the location monument
is in the NE 1/4 Section 25, Township 6N, Range 15W,
G & SRB&M, and is 50 feet from the west end and 1450
feet from the east end of this claim.

The general course of this claim is from East to West.

This claim is located in the Ellsworth Mining District,
La Paz County, Arizona, and is located in

~~NW 1/4 Sec. 30 T6N R14W and~~
~~NE 1/4 Sec. 25 T6N R15W.~~ G&SRB&M.
The discovery monument is located approximately 300 feet south
and 750 feet west of the monumented SE corner of
Section 24, Township 6 North, Range 15 West, G&SRB&M.

All done in accordance with the laws of the United States and
the laws of Arizona (Section 27-202, A.R.S., and amended by Chapter
177, Laws of 1978).

DATED AND POSTED on the ground the day and year written above.

Brian F. Corn


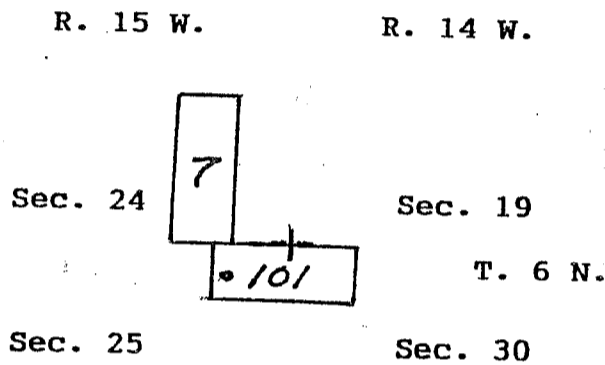
By Brian Corn
Locator

Witnesses:

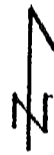

AMC 357903

PLAT OF THE WAY 101 LODE CLAIM

+



Scale 1 in. = 2,000 ft.



Location Date April 16, 2003 Lode Mining Claim • Discovery Post

Locator: Brian F. Corn
8425 Desert Steppes Dr.
Tucson, Arizona 85710

The surface boundaries of the claim are marked upon the ground as follows:

BEGINNING AT Corner 1 a 2X2 post, the NW corner,
which is located 0 feet south and 800 feet west from the
SE corner of Section 24, Township 6 N, Range 15 W, G&SRB&M.

- thence 1500' East to corner 2 a 2X2 post, the NE corner;
 - thence 300' South to a 2X2 post, the E end center;
 - thence 300' South to corner 3 a 2X2 post, the SE corner;
 - thence 1500' West to corner 4 a 2X2 post, the SW corner;
 - thence 300' NORTH to a 2X2 post, the W end center;
 - thence 300' NORTH to corner 1 a 2X2 post, the NW corner;
- the point of beginning.

When recorded return to:

Russell Corn
8425 Desert Steppes Dr
Tucson AZ 85710



2003-02424
Page 1 of 2
Requested By: RUSSELL CORN
PATRICIA L WALL, RECORDER
OFFICIAL RECORDS OF LA PAZ COUNTY, AZ
05-05-2003 02:18 PM Recording Fee \$10.00

NOTICE OF MINING LOCATION
LODE CLAIM

TO ALL WHOM IT MAY CONCERN:

NOTICE IS HEREBY GIVEN that the WAY No. 8571 of
mining claim has been located by Brian F. Corn
whose address is 8425 Desert Steppes Dr., Tucson, Arizona 85710
the 16th day of April 2003.

RECEIVED
BUREAU OF
LAND MANAGEMENT
2003 MAY 22 A 9:51
ARIZONA
STATE OFFICE
PHOENIX, ARIZONA

This claim is 1500 feet long measured along the centerline of the
claim and 600 feet wide. This notice is posted on the location
monument at the NORTH end of the claim and the location monument
is in the SE 1/4 Section 24, Township 6N, Range 15W
, G & SRB&M, and is 50 feet from the NORTH end and 1450
feet from the SOUTH end of this claim.

The general course of this claim is from North to South.

This claim is located in the Ellsworth Mining District,
La Paz County, Arizona, and is located in
SE 1/4 sec. 24, T6N, R15W

The discovery monument is located approximately 1450 feet North
and 900 feet West of the monumented SE corner of
Section 24, Township 6 North, Range 15 West, G&SRB&M.

All done in accordance with the laws of the United States and
the laws of Arizona (Section 27-202, A.R.S., and amended by Chapter
177, Laws of 1978).

DATED AND POSTED on the ground the day and year written above.

Brian F. Corn


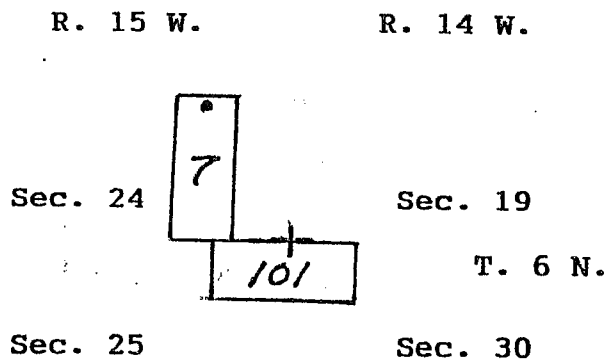
By Brian Corn
Locator

Witnesses:


AMC 357904

PLAT OF THE WAY 7 LODE CLAIM

+



Scale 1 in. = 2,000 ft.



Location Date April 16th 2003 Lode Mining Claim • Discovery Post

Locator: Brian F. Corn
8425 Desert Steppes Dr.
Tucson, Arizona 85710

The surface boundaries of the claim are marked upon the ground as follows:

BEGINNING AT Corner 1 a 2X2 post, the NE corner,
 which is located 1500 feet North and 600 feet West from the SE
SE corner of Section 24, Township 6 N, Range 15 W, G&SRB&M.

thence 1500' South to corner 2 a 2X2 post, the SE corner;
 thence 300' West to a 2X2 post, the S end center;
 thence 300' West to corner 3 a 2X2 post, the SW corner;
 thence 1500' North to corner 4 a 2X2 post, the NW corner;
 thence 300' East to a 2X2 post, the N end center;
 thence 300' East to corner 1 a 2X2 post, the NE corner;
 the point of beginning.

Russell M Corn
8425 E Desert Steppes Dr
Tucson, AZ 85710-4207

CERTIFIED MAIL

7001 2510 0006 4172 4543


UNITED STATES
POSTAL SERVICE
9264


85004

U.S. POSTAGE
PAID
TUCSON, AZ
85710
MAY 20, '03
AMOUNT
\$4.65
00055045-10


fes
102595-00-M-0952


FIRST CLASS

**Return Receipt Requested
Showing Address
Where Delivered**

*Bureau of Land Management
222 North Central Ave
Phoenix, AZ 85004*

RECEIVED
BUREAU OF
LAND MANAGEMENT
ARIZONA
STATE OFFICE
PHOENIX, ARIZONA
2003 MAY 22 A 9:56

2. Article b
PS Form 3849



Input Parameters for Geographic Report with Land

System Id = CR

Admin State = AZ

Geo State =

Casetype begins with

Case Disp Txt = AUTHORIZED, CANCELLED, CLOSED, EXPIRED, No Match, PENDING, REJECTED, RELINQUISHED, VOID, WITHDRAWN

Mer Twp Rng =

Mtrs = 14 0060N 0140W 030

Commodity =

Pending Org =

Section =

Total Rows Returned: 5

RUN TIME: 09:45 AM

UNITED STATES DEPARTMENT OF INTERIOR
BUREAU OF LAND MANAGEMENT
GEOGRAPHIC REPORT WITH LAND
Sorted by Serial Number

RUN DATE: 04/12/2004
Page 1 of 1

Adm State: AZ

Serial Number: AZA 016327
Total Case Acres: 5,074.000

<u>Casetype</u>	<u>Case Disp</u>	14	0060N	0140W	<u>Sect</u>	<u>Sur Typ</u>	<u>Sur Num</u>	<u>Suff</u>	<u>Subdivision</u>	<u>Act Pend</u>
311111	CLOSED				030	PROT			ALL;	

Serial Number: AZA 024771
Total Case Acres: 1.000

<u>Casetype</u>	<u>Case Disp</u>	14	0060N	0140W	<u>Sect</u>	<u>Sur Typ</u>	<u>Sur Num</u>	<u>Suff</u>	<u>Subdivision</u>	<u>Act Pend</u>
380913	CLOSED				030	FF		1	PORTION OF;NE1/4	

Serial Number: AZA 024801
Total Case Acres: 1.000

<u>Casetype</u>	<u>Case Disp</u>	14	0060N	0140W	<u>Sect</u>	<u>Sur Typ</u>	<u>Sur Num</u>	<u>Suff</u>	<u>Subdivision</u>	<u>Act Pend</u>
292803	CLOSED				030	FF		1	NE;	

Serial Number: AZA 024899
Total Case Acres: 1.000

<u>Casetype</u>	<u>Case Disp</u>	14	0060N	0140W	<u>Sect</u>	<u>Sur Typ</u>	<u>Sur Num</u>	<u>Suff</u>	<u>Subdivision</u>	<u>Act Pend</u>
380913	EXPIRED				030	FF		1	PORTION OF;	

Serial Number: AZA 027042
Total Case Acres: 1.000

<u>Casetype</u>	<u>Case Disp</u>	14	0060N	0140W	<u>Sect</u>	<u>Sur Typ</u>	<u>Sur Num</u>	<u>Suff</u>	<u>Subdivision</u>	<u>Act Pend</u>
380913	CLOSED				030	FF		1	PART;	

Input Parameters for Geographic Report with Land

System Id = CR

Admin State = AZ

Geo State =

Casetype begins with

Case Disp Txt = AUTHORIZED, CANCELLED, CLOSED, EXPIRED, No Match, PENDING, REJECTED, RELINQUISHED, VOID, WITHDRAWN

Mer Twp Rng = 14 0060N 0150W

Mtrs = 14 0060N 0140W 030

Commodity =

Pending Org =

Section = 024, 025

Total Rows Returned: 16

RUN TIME: 09:47 AM

UNITED STATES DEPARTMENT OF INTERIOR
BUREAU OF LAND MANAGEMENT
GEOGRAPHIC REPORT WITH LAND
Sorted by Serial Number

RUN DATE: 04/12/2004
Page 1 of 3

Adm State: AZ

Serial Number: AZA 000997
Total Case Acres: 30,744.430

<u>Casetype</u>	<u>Case Disp</u>				<u>Sect</u>	<u>Sur Typ</u>	<u>Sur Num</u>	<u>Suff</u>	<u>Subdivision</u>	<u>Act Pend</u>
231201	CLOSED	14	0060N	0150W	024	ALIQ			N2NW;	Y

Serial Number: AZA 015406
Total Case Acres: 5,806.120

<u>Casetype</u>	<u>Case Disp</u>				<u>Sect</u>	<u>Sur Typ</u>	<u>Sur Num</u>	<u>Suff</u>	<u>Subdivision</u>	<u>Act Pend</u>
311111	CLOSED	14	0060N	0150W	025	ALIQ			ALL;	

Serial Number: AZA 016327
Total Case Acres: 5,074.000

<u>Casetype</u>	<u>Case Disp</u>				<u>Sect</u>	<u>Sur Typ</u>	<u>Sur Num</u>	<u>Suff</u>	<u>Subdivision</u>	<u>Act Pend</u>
311111	CLOSED	14	0060N	0140W	030	PROT			ALL;	

Serial Number: AZA 016331
Total Case Acres: 1,960.000

<u>Casetype</u>	<u>Case Disp</u>				<u>Sect</u>	<u>Sur Typ</u>	<u>Sur Num</u>	<u>Suff</u>	<u>Subdivision</u>	<u>Act Pend</u>
311111	CLOSED	14	0060N	0150W	024	ALIQ			S2,S2N2,N2NE;	

Serial Number: AZA 024668
Total Case Acres: 1.000

<u>Casetype</u>	<u>Case Disp</u>				<u>Sect</u>	<u>Sur Typ</u>	<u>Sur Num</u>	<u>Suff</u>	<u>Subdivision</u>	<u>Act Pend</u>
380913	CLOSED	14	0060N	0150W	025	ALIQ			W2;	

RUN TIME: 09:47 AM

UNITED STATES DEPARTMENT OF INTERIOR
BUREAU OF LAND MANAGEMENT
GEOGRAPHIC REPORT WITH LAND
Sorted by Serial Number

RUN DATE: 04/12/2004
Page 2 of 3

Adm State: AZ

Serial Number: AZA 024771
Total Case Acres: 1.000

<u>Casetype</u>	<u>Case Disp</u>	14	0060N	0140W	<u>Sect</u>	<u>Sur Typ</u>	<u>Sur Num</u>	<u>Suff</u>	<u>Subdivision</u>	<u>Act Pend</u>
380913	CLOSED				030	FF		1	PORTION OF;NE1/4	

Serial Number: AZA 024801
Total Case Acres: 1.000

<u>Casetype</u>	<u>Case Disp</u>	14	0060N	0140W	<u>Sect</u>	<u>Sur Typ</u>	<u>Sur Num</u>	<u>Suff</u>	<u>Subdivision</u>	<u>Act Pend</u>
292803	CLOSED				030	FF		1	NE;	

Serial Number: AZA 024899
Total Case Acres: 1.000

<u>Casetype</u>	<u>Case Disp</u>	14	0060N	0140W	<u>Sect</u>	<u>Sur Typ</u>	<u>Sur Num</u>	<u>Suff</u>	<u>Subdivision</u>	<u>Act Pend</u>
380913	EXPIRED				030	FF		1	PORTION OF;	

Serial Number: AZA 025077
Total Case Acres: 1.000

<u>Casetype</u>	<u>Case Disp</u>	14	0060N	0150W	<u>Sect</u>	<u>Sur Typ</u>	<u>Sur Num</u>	<u>Suff</u>	<u>Subdivision</u>	<u>Act Pend</u>
380913	EXPIRED				024	FF		1	PORTION OF;	

Serial Number: AZA 026938
Total Case Acres: 1.000

<u>Casetype</u>	<u>Case Disp</u>	14	0060N	0150W	<u>Sect</u>	<u>Sur Typ</u>	<u>Sur Num</u>	<u>Suff</u>	<u>Subdivision</u>	<u>Act Pend</u>
380913	CLOSED				024	FF		1	PART;	
					025			1		

RUN TIME: 09:47 AM

UNITED STATES DEPARTMENT OF INTERIOR
BUREAU OF LAND MANAGEMENT
GEOGRAPHIC REPORT WITH LAND
Sorted by Serial Number

RUN DATE: 04/12/2004
Page 3 of 3

Adm State: AZ

Serial Number: AZA 026952
Total Case Acres: 1.000

<u>Casetype</u>	<u>Case Disp</u>	14	0060N	0150W	<u>Sect</u>	<u>Sur Typ</u>	<u>Sur Num</u>	<u>Suff</u>	<u>Subdivision</u>	<u>Act Pend</u>
380913	CLOSED				024	FF		1	PART;	
					025			1		

Serial Number: AZA 027028
Total Case Acres: 1.000

<u>Casetype</u>	<u>Case Disp</u>	14	0060N	0150W	<u>Sect</u>	<u>Sur Typ</u>	<u>Sur Num</u>	<u>Suff</u>	<u>Subdivision</u>	<u>Act Pend</u>
380913	CLOSED				024	FF		1	PART;	
					025			1		

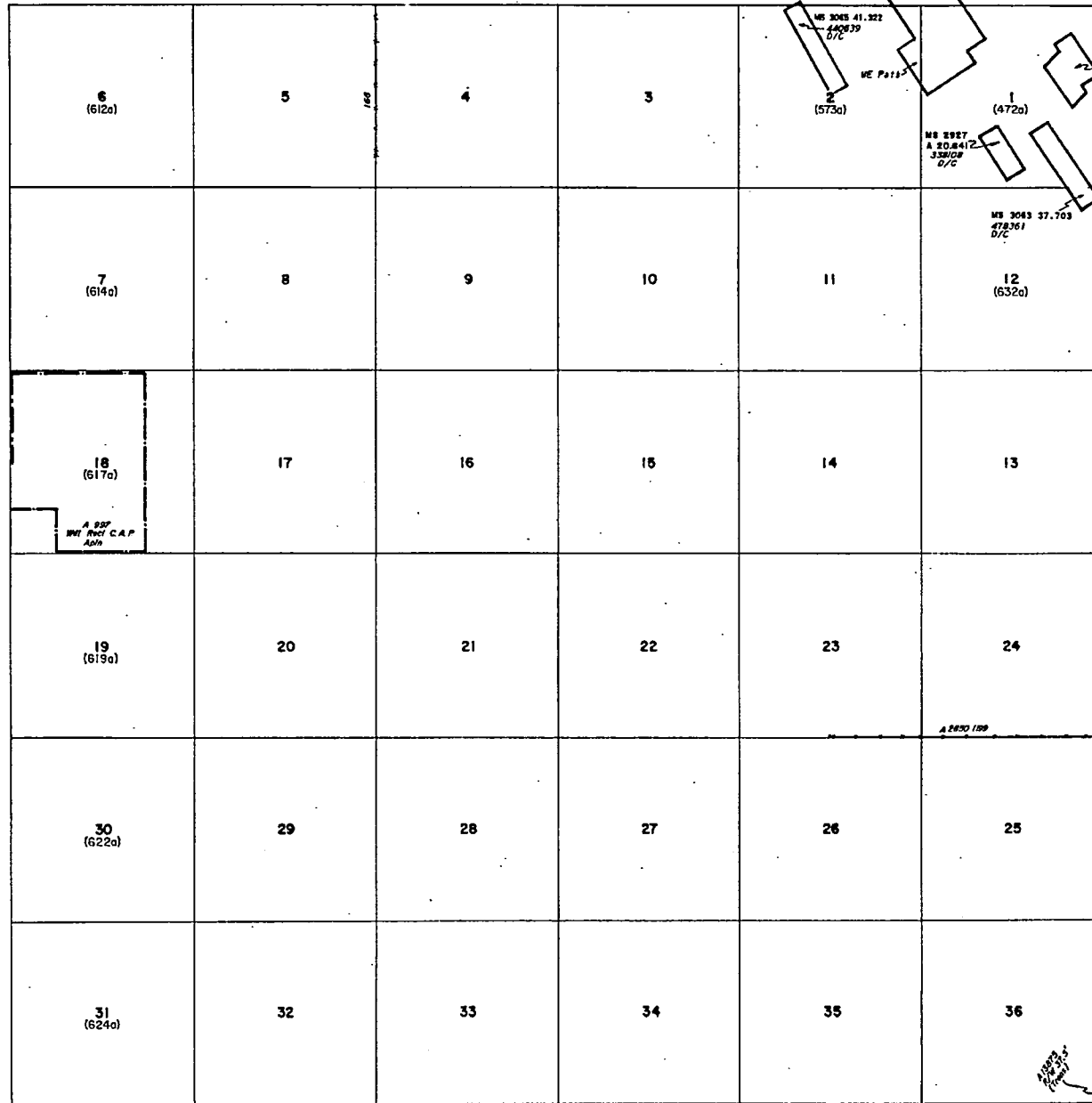
Serial Number: AZA 027042
Total Case Acres: 1.000

<u>Casetype</u>	<u>Case Disp</u>	14	0060N	0140W	<u>Sect</u>	<u>Sur Typ</u>	<u>Sur Num</u>	<u>Suff</u>	<u>Subdivision</u>	<u>Act Pend</u>
380913	CLOSED				030	FF		1	PART;	

UNSURVEYED TOWNSHIP 6 NORTH RANGE 14 WEST OF THE GILA AND SALT RIVER MERIDIAN, ARIZONA

LA PAZ COUNTY

STATUS OF PUBLIC DOMAIN
LAND AND MINERAL TITLES




INDEX TO SEGREGATED TRACTS			
TRACT NO.	ORIGINAL SURVEY		
	T	R	SUBDIVISION

FOR ORDERS EFFECTING DISPOSAL OR USE OF UNIDENTIFIED LANDS WITHDRAWN FOR CLASSIFICATION, MINERALS, WATER AND/OR OTHER PUBLIC PURPOSES, REFER TO INDEX OF MISCELLANEOUS DOCUMENTS.

DIST. NO. 3 _____
 GRAZING DIST. NO. 15 _____
 NOS. 362 WE _____
 PROTRACTION DIAGRAM NO. 15 _____

CURRENT TO	BY



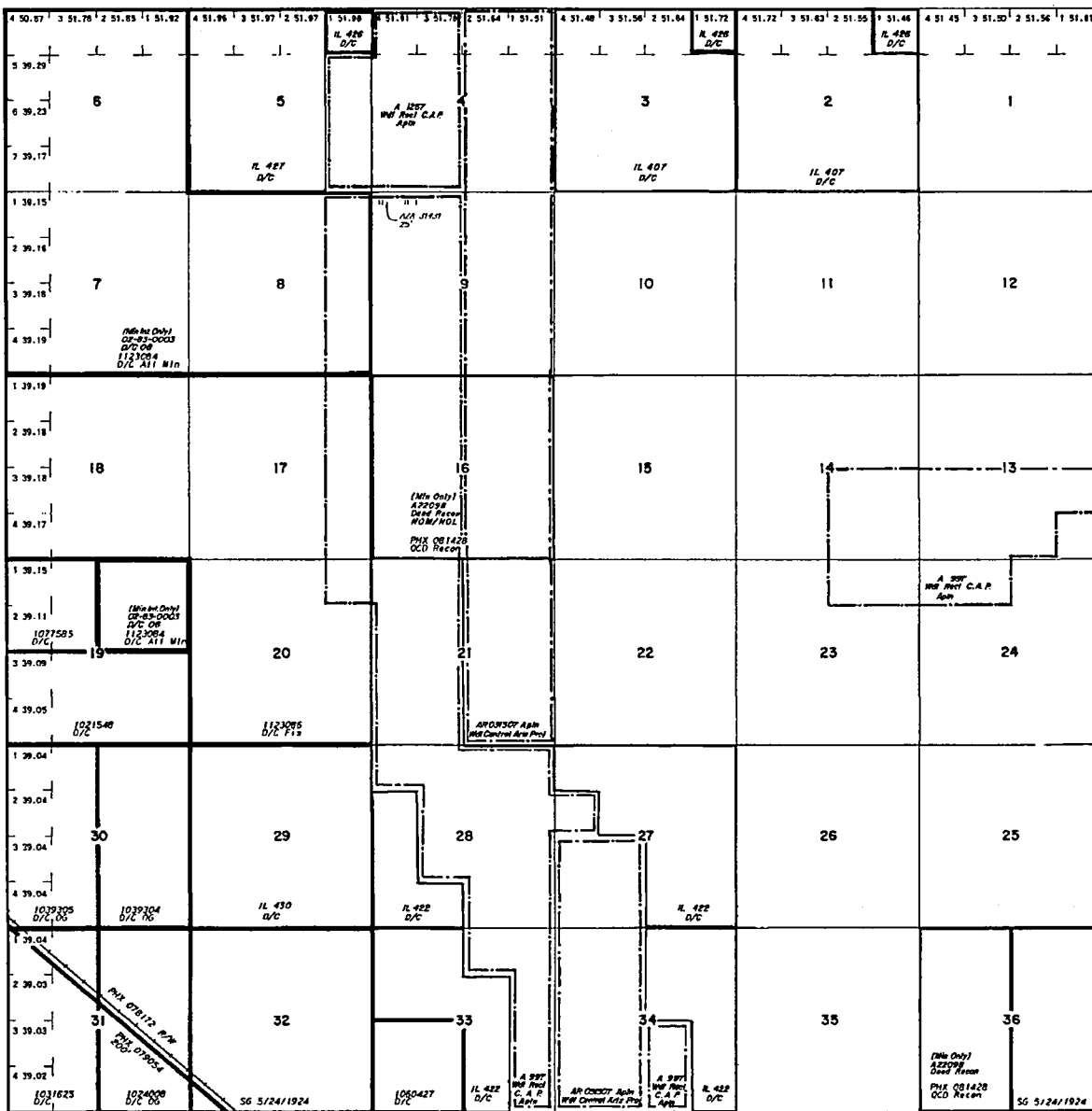
WARNING STATEMENT
 This plot is the Bureau's Record of Title, and should be used only as a graphic display of the bureau's survey data. Records herein do not reflect title changes which may have been effected by actual movements of rivers or other bodies of water. Refer to the cadastral surveys for official survey information.

T. S. N.
 R. L. W.

TOWNSHIP 6 NORTH RANGE 15 WEST OF THE GILA AND SALT RIVER MERIDIAN, ARIZONA

LA PAZ COUNTY

STATUS OF PUBLIC DOMAIN
LAND AND MINERAL TITLES



INDEX TO SEGREGATED TRACTS				
PRESENTLY TRACT NO	T	R	ORIGINAL SURVEY	
			SEC	SUBDIVISION

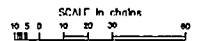
FOR ORDERS ATTICING DISPOSAL OR USE OF
UNIDENTIFIED LANDS WITHDRAWN FOR CLASSIFICATION,
MINING, WATER AND/OR OTHER PUBLIC PURPOSES,
REFER TO INDEX OF MISCELLANEOUS DOCUMENTS.

DISI NO 2

GRAZING DIST NO 2

- AG 2207 N/W (CAV)
 Sec 4 : Lots 2, 3, SE 1/4 NW 1/4, SW 1/4
 Sec 9 : NW 1/2
 Sec 16 : NW 1/2
 Sec 21 : NW 25 1/2, E 1/2 NW 1/2
 Sec 27 : NW 25 NW 1/4
 Sec 28 : E 1/2
 Sec 33 : NE 1/4 NW 1/4
 Sec 34 : NW 1/4, E 1/2 NW 1/4, W 1/2 NW 1/4

Lot
Long 53°45'39"N
11.546°06"W



WARNING STATEMENT
 This plat is the Property Survey of 1924, and should be read
 only as a graphic display of the township survey data. No
 side portion of the plat is intended. Use of the plat is
 intended by reference to the original survey records and
 other books of order.
 Refer to the original surveys for correct survey information.

CURRENT TO	CS	T	R
7 77 2007	FV	6 N	15 W

